



INTERNATIONAL CIVIL AVIATION ORGANIZATION

A United Nations Specialized Agency

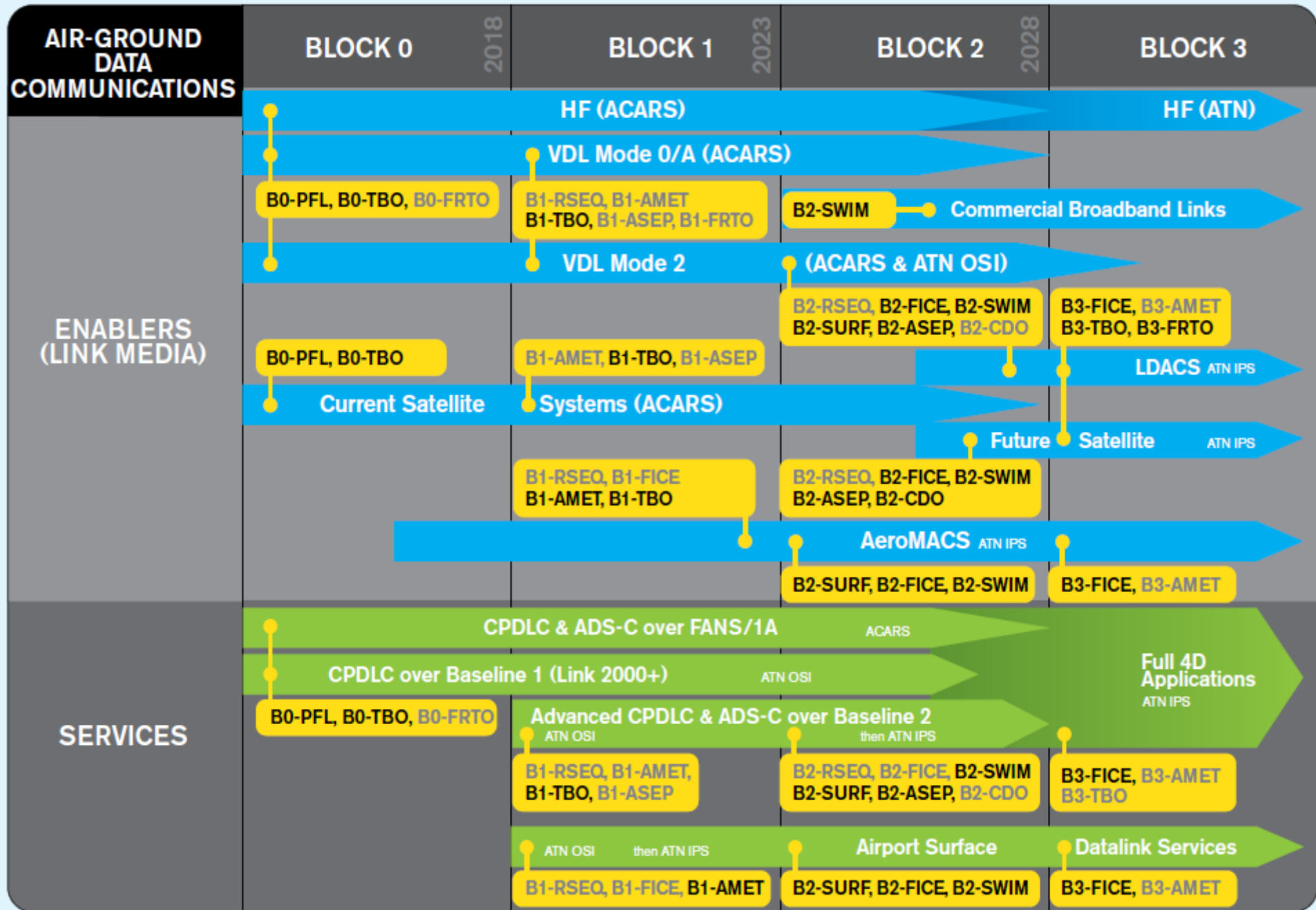
CNS-SG/6

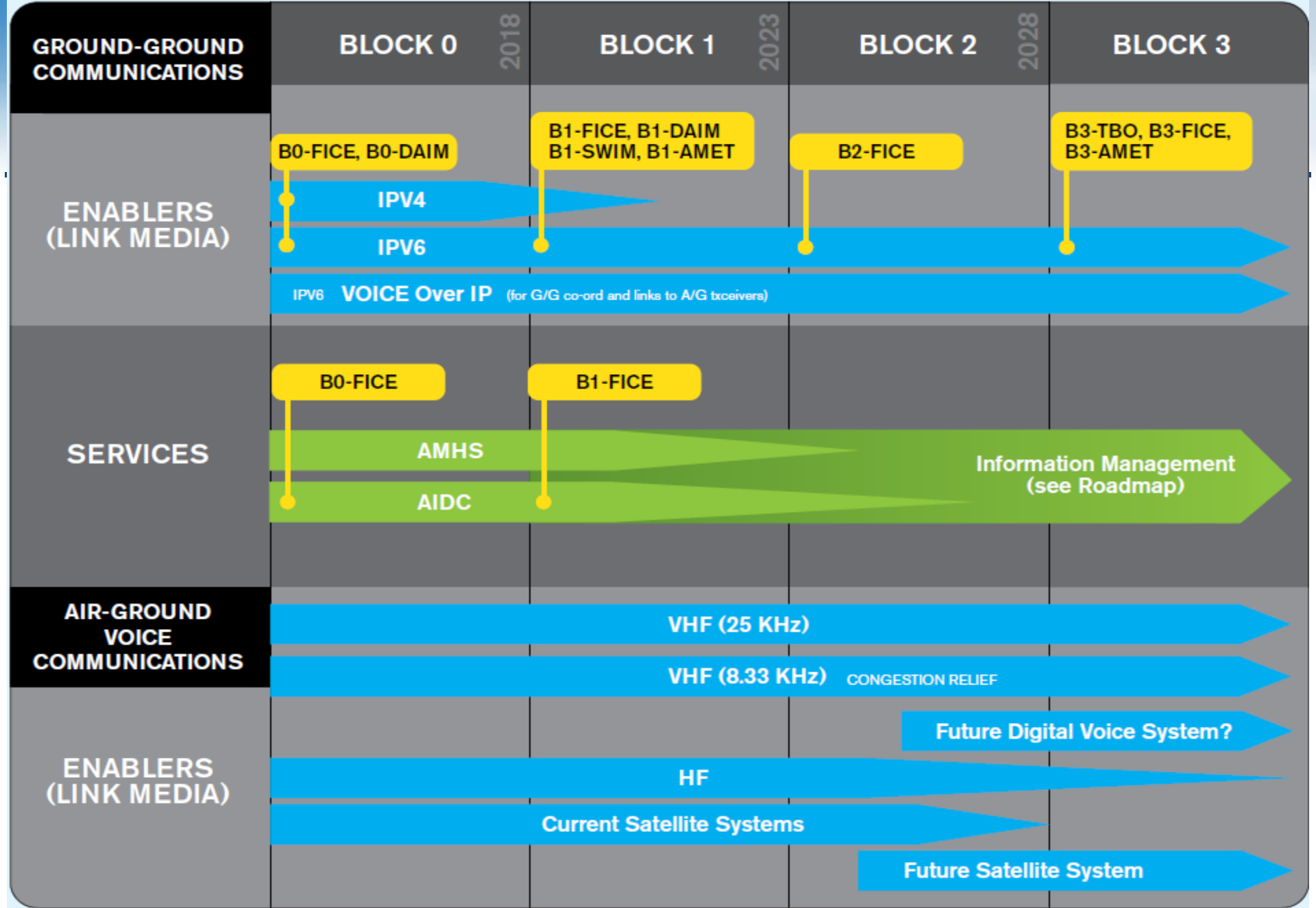
**AFI CNS_SG 06 MEETING : IDENTIFICATION OF THE LINKAGE BETWEEN BETWEEN CNS SG TASKS AND ASBU BLOCK 0
MODULES AND REGIONAL PERFORMANCE OBJECTIVES (DAKAR, SENEGAL, 18-22 MAY 2015)**

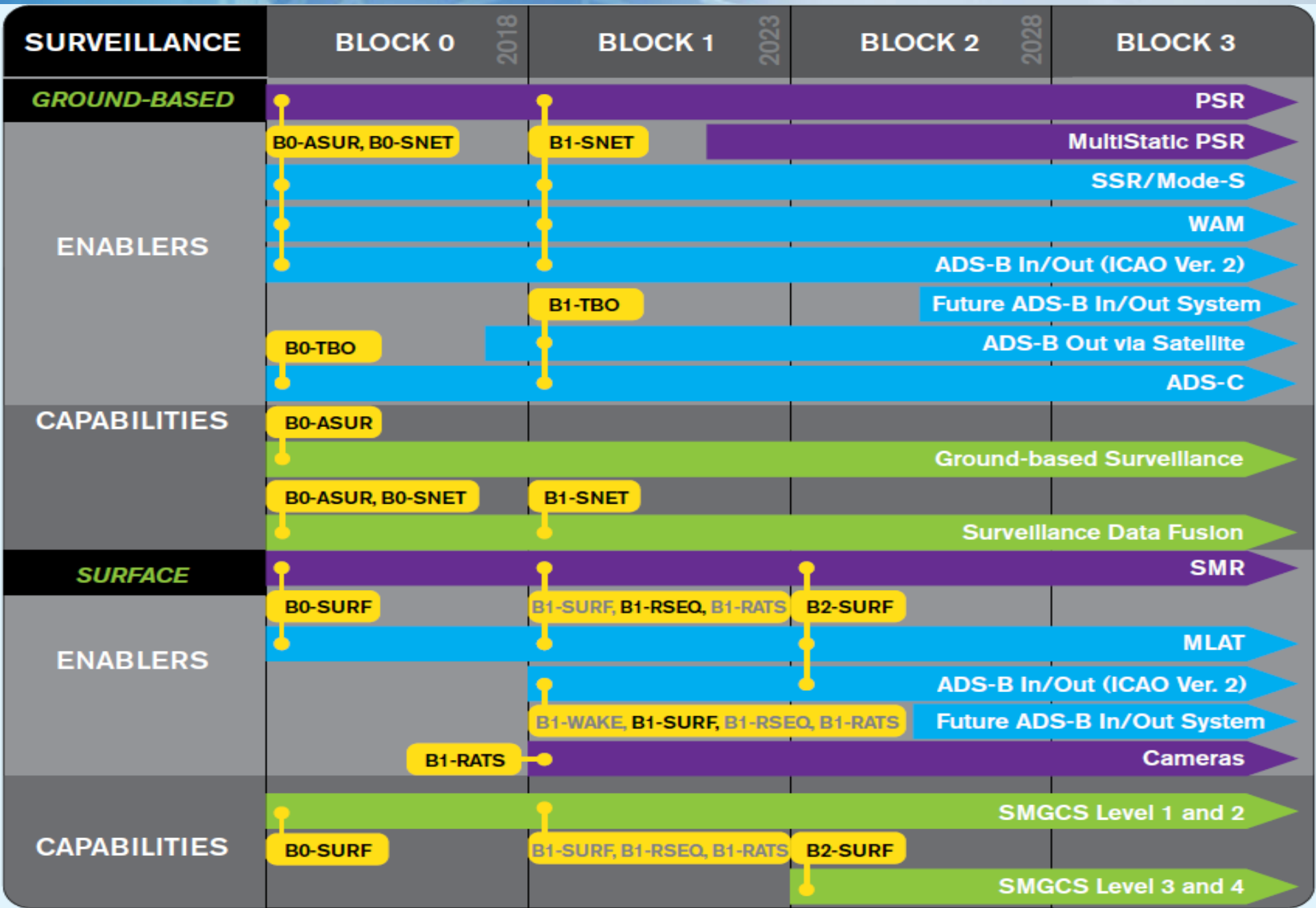
Technology Roadmaps

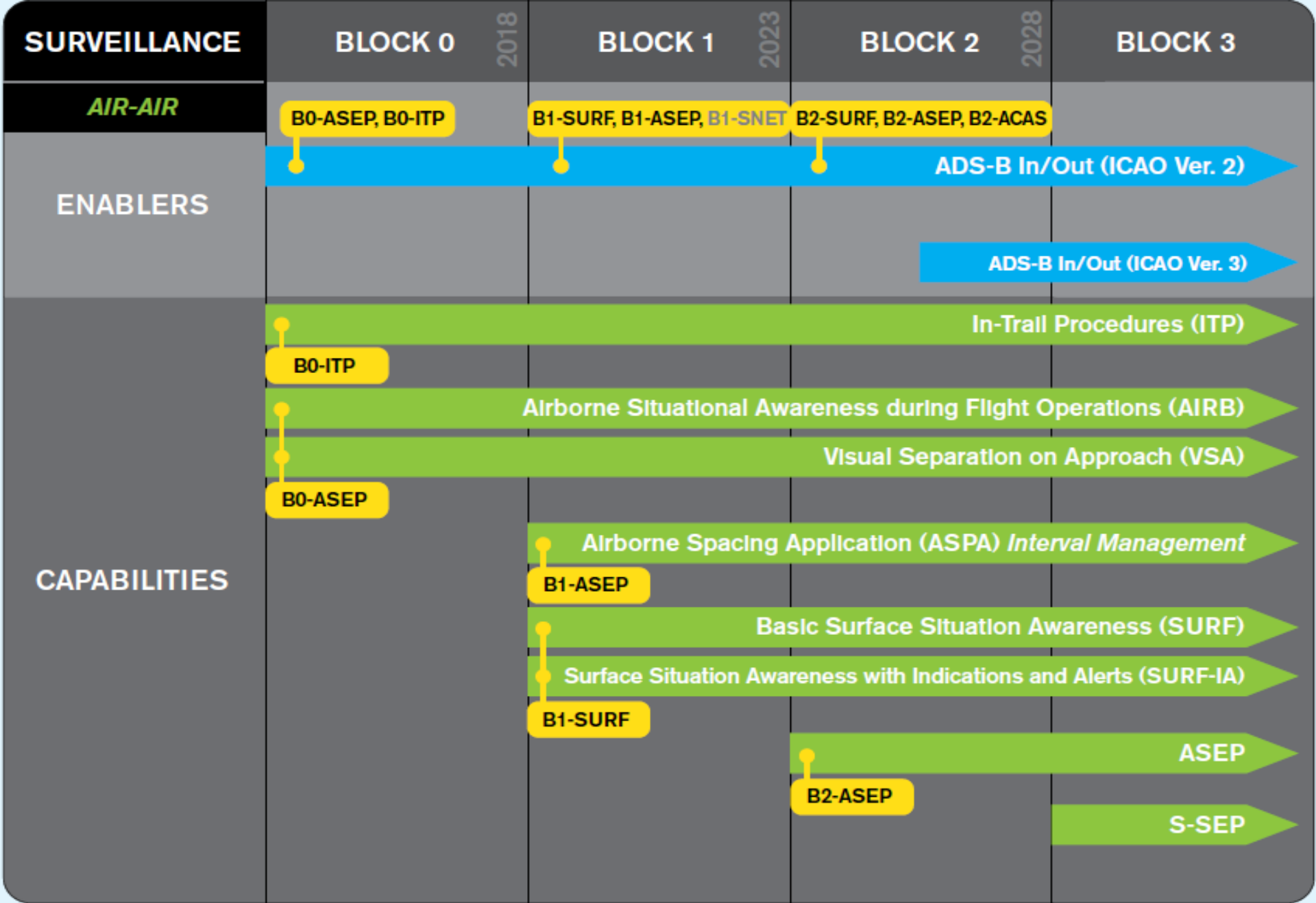
Prepared by

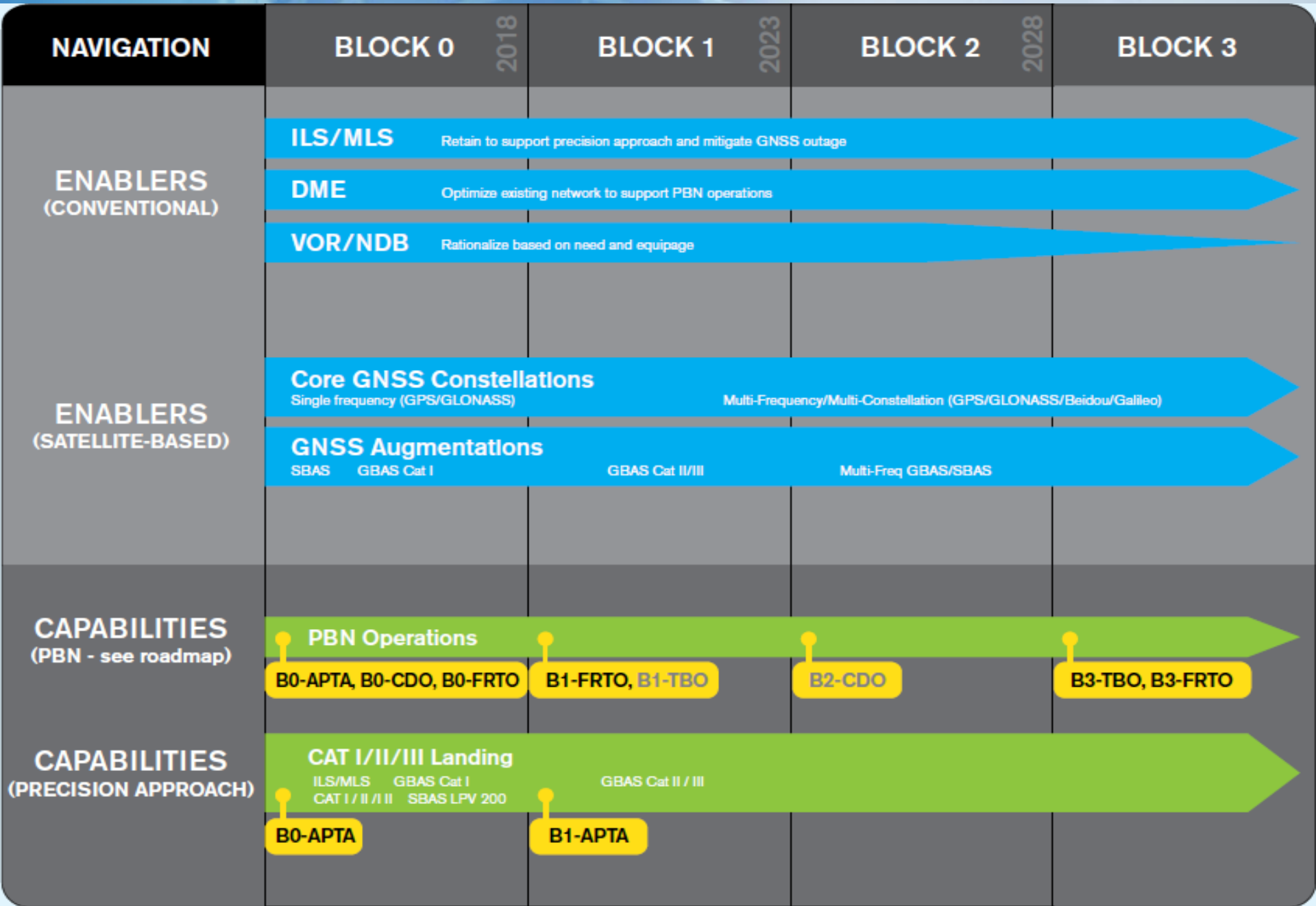
ICAO Air Navigation Bureau



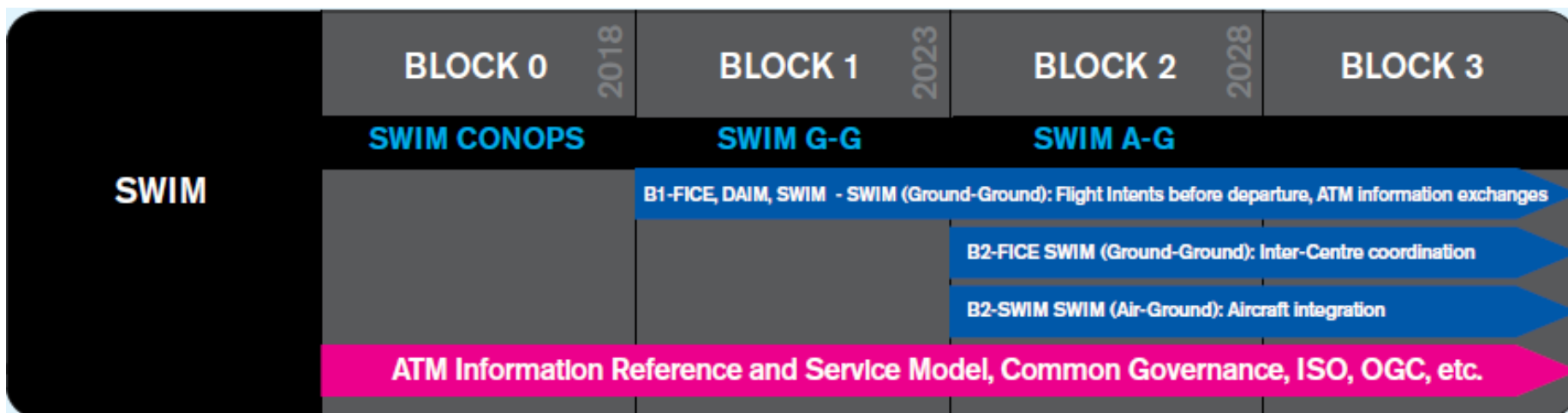


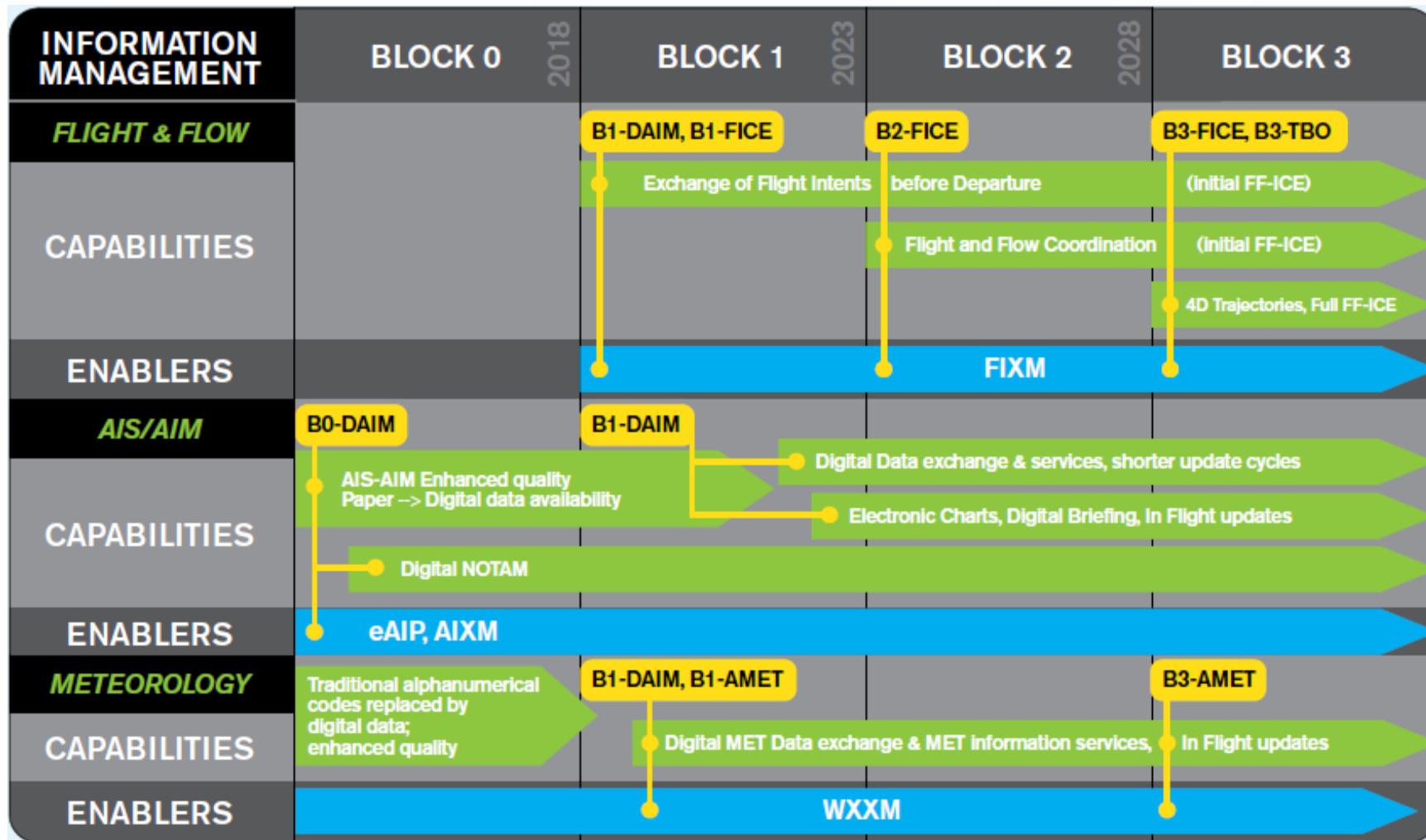


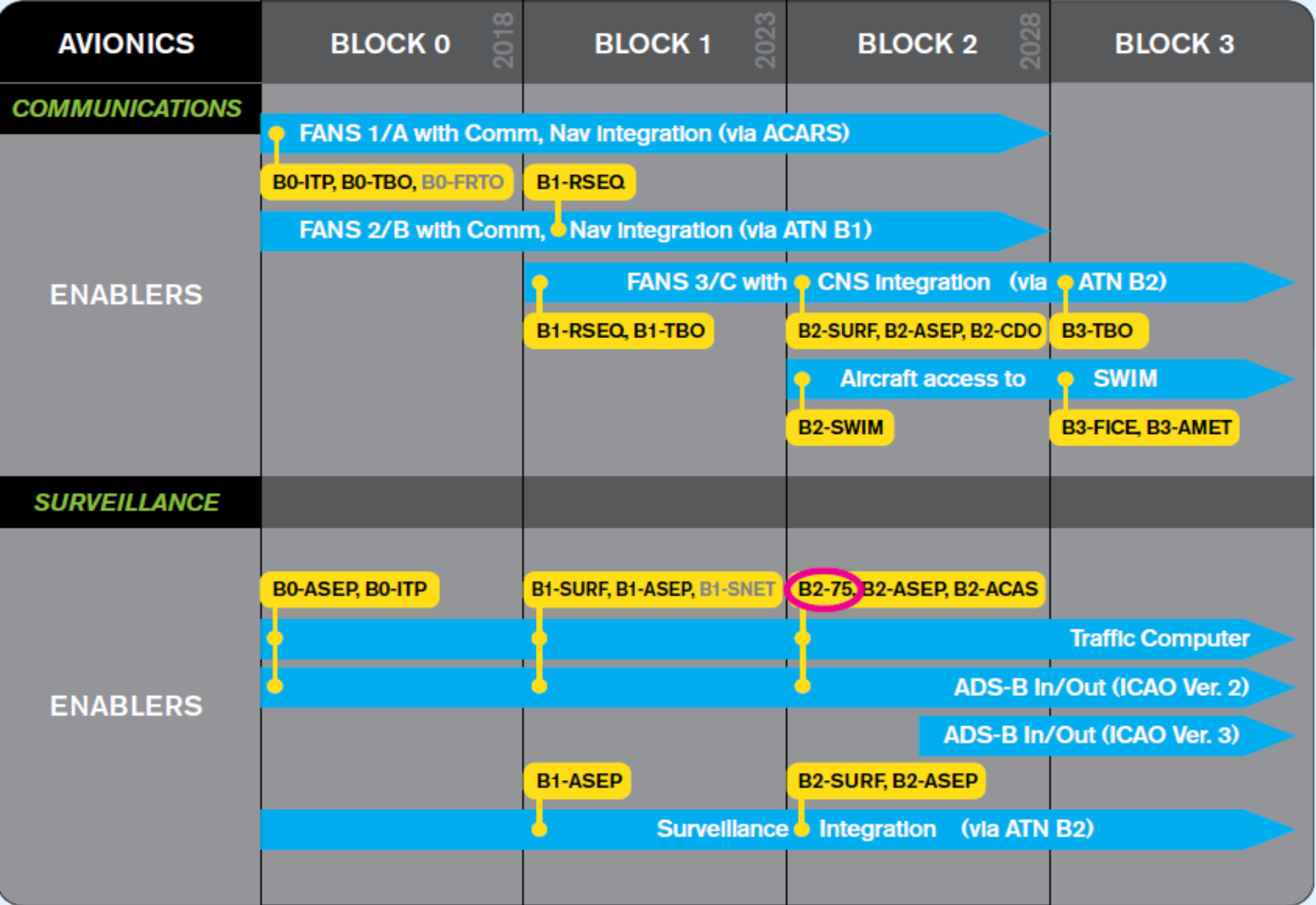


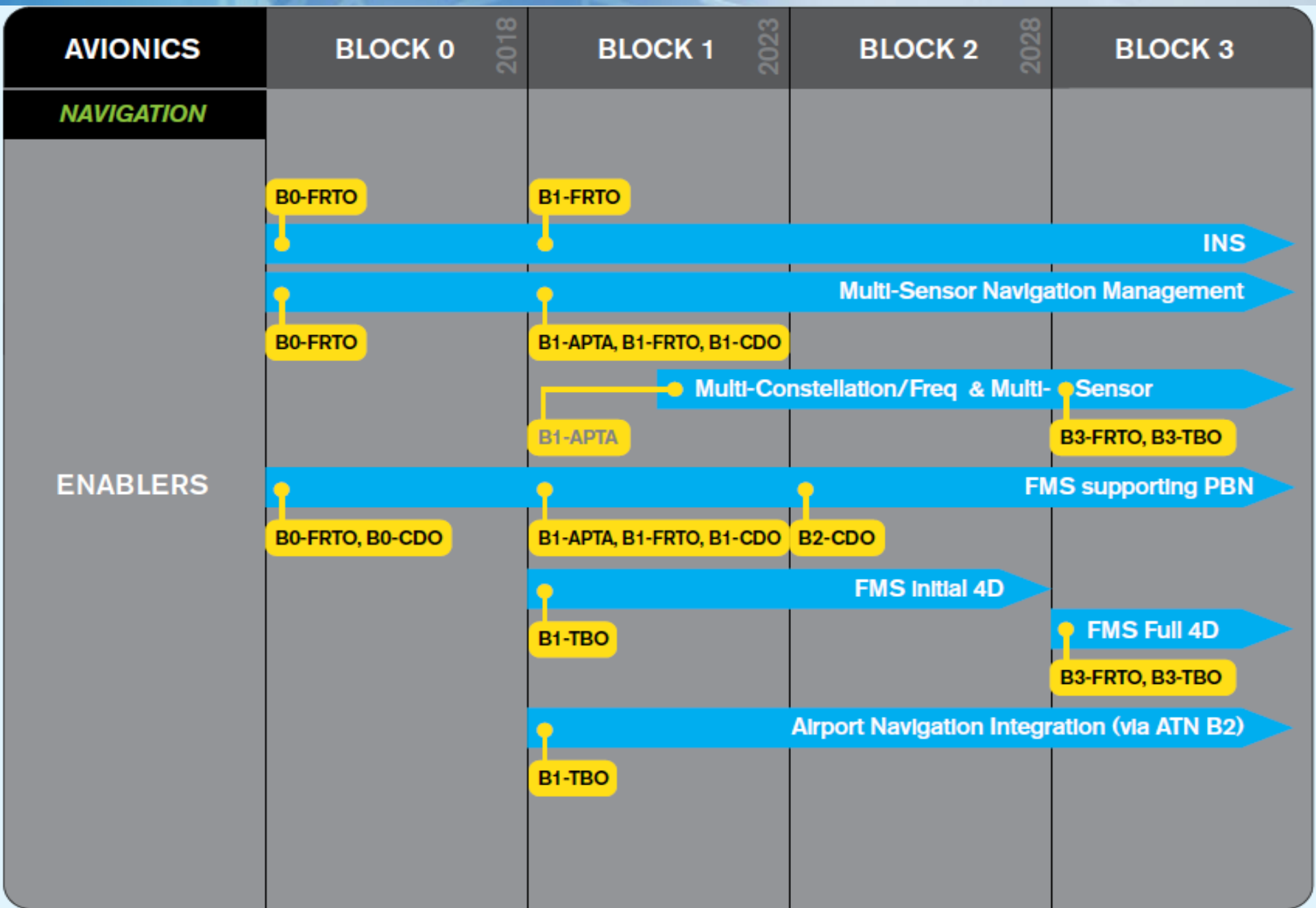


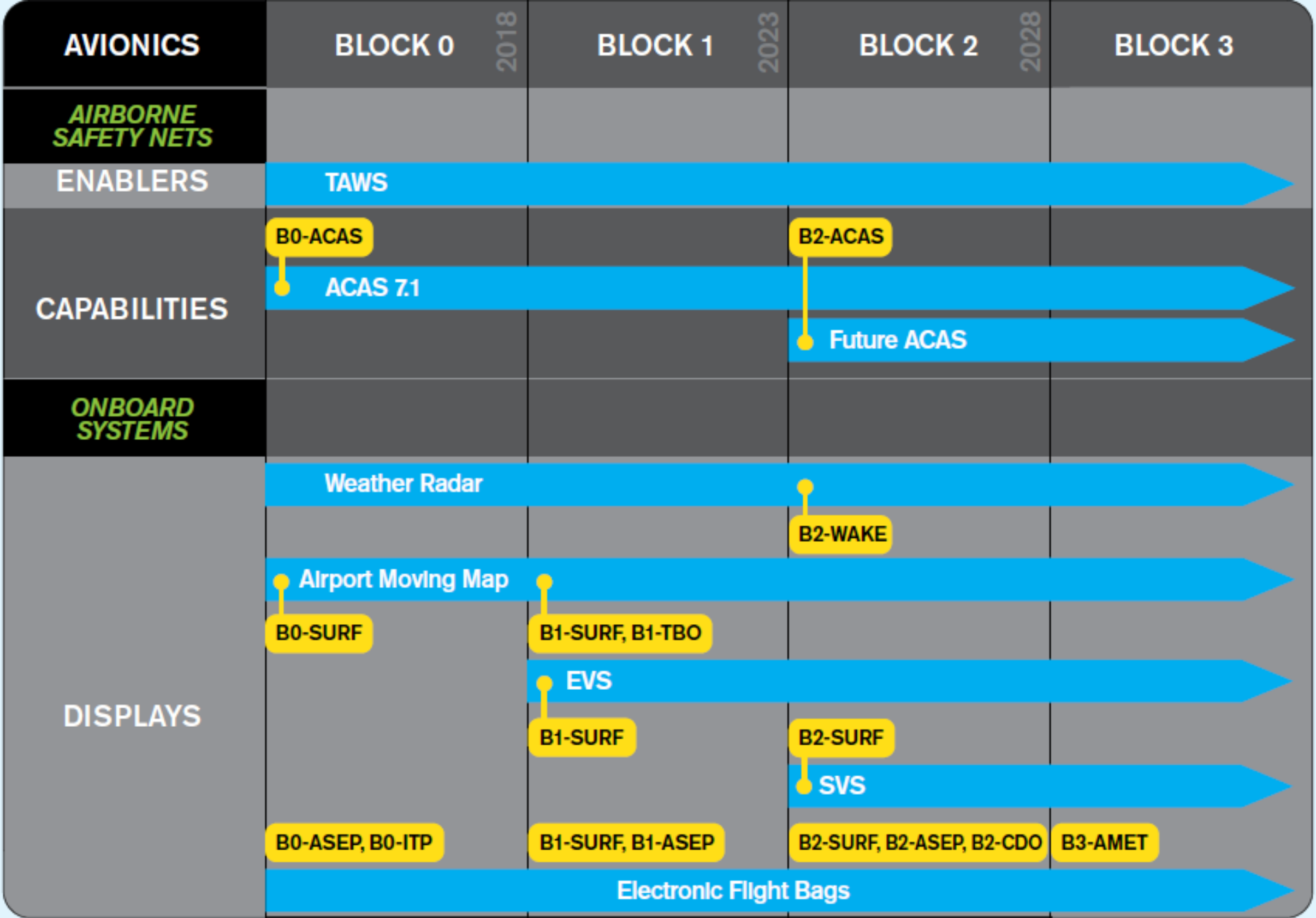
PBN	BLOCK 0 2018	BLOCK 1 2023	BLOCK 2 2028	BLOCK 3
Enroute Oceanic and Remote Continental	RNAV 10 (RNP 10) RNP 4 RNP 2			
Enroute Continental	RNAV 5 RNAV 2 RNAV 1	RNP 2	Advanced RNP RNP 0.3 (Helicopter only)	
Terminal Airspace: Arrival & Departure	RNAV 1 Basic RNP 1		Advanced RNP RNP 0.3 (Helicopter only)	
Approach	RNP APCH (SBAS: LPV, BARO VNAV: LNAV/VNAV, Basic GNSS: LNAV) RNP AR APCH (where beneficial)			
	Migration path based on Region/State requirements			













North American
Central American
and Caribbean
(NACC) Office
Mexico City

South American
(SAM) Office
Lima

ICAO
Headquarters
Montreal

Western and
Central African
(WACAF) Office
Dakar

European and
North Atlantic
(EUR/NAT) Office
Paris

Middle East
(MID) Office
Cairo

Eastern and
Southern African
(ESAF) Office
Nairobi

Asia and Pacific
(APAC) Office
Bangkok

Thank You

A world map is shown in a light blue color. Eight colored dots (one orange for Montreal, seven blue for other offices) are placed on the map, with thin lines connecting them to their respective text labels. A large, rounded rectangular box with a gradient background and a dark border is centered over the map, containing the text 'Thank You' in a bold, dark blue font.