



GLOBAL AIR NAVIGATION PLAN ASBU FRAMEWORK

ICAO Workshop on the new version of the Global Air Navigation Plan (GANP)
(Mexico City, Mexico, from 17 to 21 February 2020)

Luis Raúl Sánchez Vargas

Regional Officer, Aeronautical Meteorology
and Environment

ICAO North American, Central American
and Caribbean Regional Office



AGENDA

- 1. Basic Building Block (BBB)**
- 2. ASBU Framework**



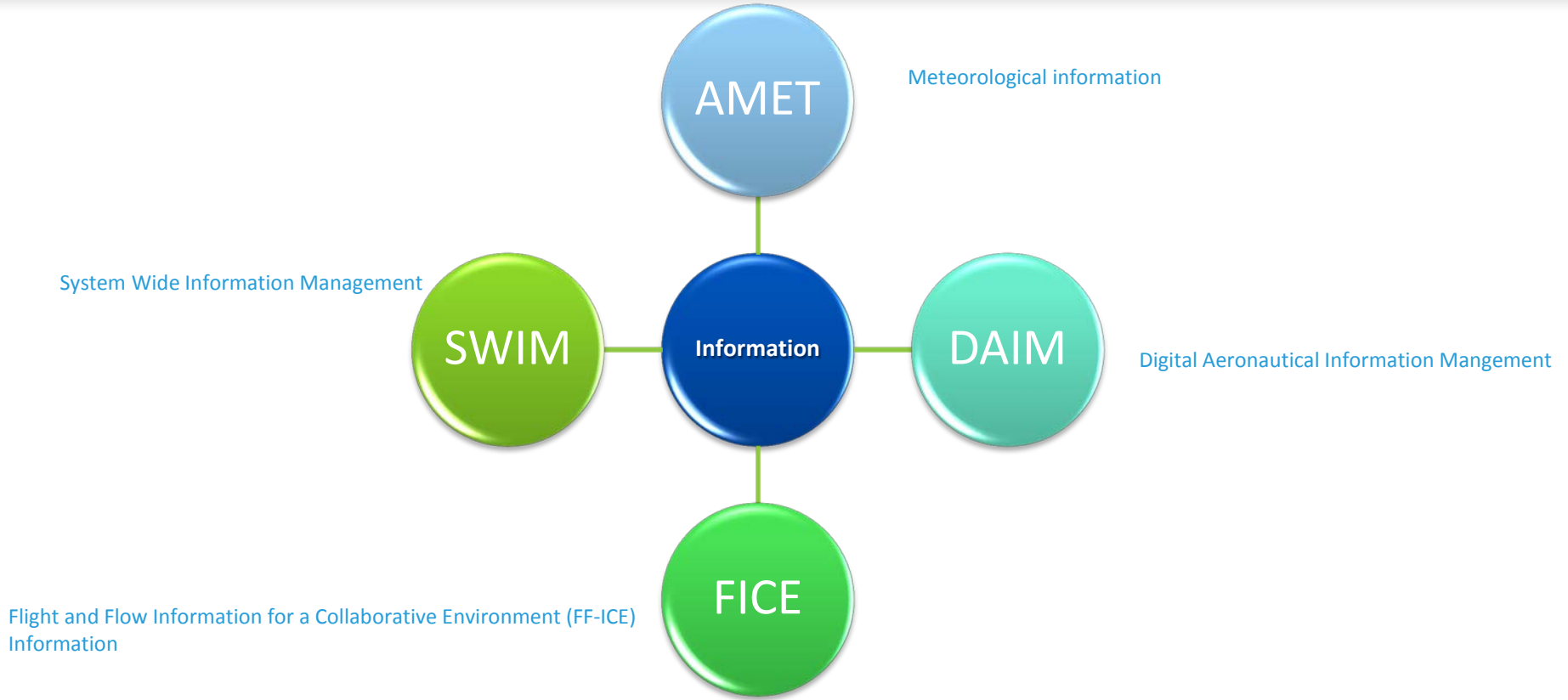


ICAO

UNITING AVIATION

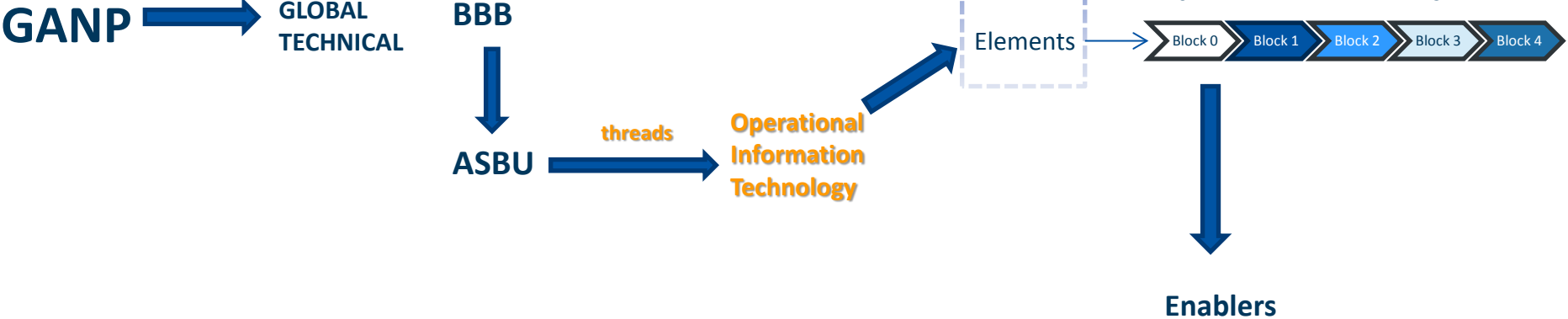
THE ASBU FRAMEWORK







This baseline is defined by essential services recognized by ICAO Member States as necessary for International Civil Aviation to develop in a safe and orderly manner





- ✈ The changes in MET are gathering pace, reflecting the changing needs of aviation
- ✈ Meet the challenges of tomorrow's aviation world
- ✈ MET information must be increasingly global and seamless in space and time
- ✈ Some important global MET systems and products already available:
 - ✈ World Area Forecast System (WAFS)
 - ✈ International Airways Volcano Watch System (IAVWS)
- ✈ MET initiatives in implementation:
 - ✈ Space Weather Warning system (SPW)
- ✈ MET initiatives under consideration and development:
 - ✈ Hazardous Weather Advisory Centre System



- ✈ Aeronautical meteorology remains a key enabler to the realization of a globally interoperable, harmonized air traffic management (ATM) system, in particular through the information management domain/system-wide information management (SWIM)
- ✈ Product-centric to data-centric:
 - ✈ Traditional alphanumeric coded (TAC) products to GML/XML data streams - IWXXM data.
 - ✈ Regional OPMET to a system wide information management environment (SWIM).

B0-AMET

Meteorological information supporting enhanced operational efficiency and safety
Global, regional and local meteorological information provided by world area forecast centres, volcanic ash advisory centres, tropical cyclone advisory centres, aerodrome meteorological offices and meteorological watch offices in support of flexible airspace management, improved situational awareness and collaborative decision-making, and dynamically-optimized flight trajectory planning.

B1-AMET

Enhanced operational decisions through integrated meteorological information (planning and near-term service)
Meteorological information supporting automated decision process or aids, involving meteorological information, meteorological information translation, ATM impact conversion and ATM decision support.

B3-AMET

Enhanced operational decisions through integrated meteorological information (near-term and immediate service)
Meteorological information supporting both air and ground automated decision support aids for implementing immediate weather mitigation strategies.





B0-AMET

Meteorological information supporting enhanced operational efficiency and safety

























Global, regional and local meteorological information:

- a. forecasts provided by world area forecast centres (WAFCs), volcanic ash advisory centres (VAACs) and tropical cyclone advisory centres (TCAC);
- b. aerodrome warnings to give concise information of meteorological conditions that could adversely affect all aircraft at an aerodrome, including wind shear; and
- c. SIGMETs to provide information on occurrence or expected occurrence of specific en-route weather phenomena which may affect the safety of aircraft operations and other operational meteorological (OPMET) information, including METAR/SPECI and TAF, to provide routine and special observations and forecasts of meteorological conditions occurring or expected to occur at the aerodrome.

This information supports flexible airspace management, improved situational awareness and collaborative decision-making, and dynamically-optimized flight trajectory planning. This module includes elements which should be viewed as a subset of all available meteorological information that can be used to support enhanced operational efficiency and safety



AMET

AMET-B0/1	Meteorological observations products	Information	  
AMET-B0/2	Meteorological forecast and warning products	Information	  
AMET-B0/3	Climatological and historical meteorological products	Information	  
AMET-B0/4	Dissemination of meteorological products	Information	  
AMET-B1/1	Meteorological observations information	Information	  
AMET-B1/2	Meteorological forecast and warning information	Information	  
AMET-B1/3	Climatological and historical meteorological information	Information	  
AMET-B1/4	Dissemination of meteorological information	Information	  



- ✈ From November 2013, Amendment 76 to Annex 3 has enabled States (in a position to do so) to exchange specific meteorological information (METAR/SPECI, TAF and SIGMET) in digital (XML/GML) form



Annex 3 to the Convention on International Civil Aviation

Meteorological Service for International Air Navigation

Part I — Core SARPs

Part II — Appendices and Attachments

Twentieth Edition, July 2018





- ✈ From November 2016, Amendment 77 to Annex 3 has required that States should disseminate specific meteorological information (METAR/SPECI, TAF, SIGMET, AIRMET and volcanic ash and tropical cyclone advisory information) in digital form.



Annex 3 to the Convention on International Civil Aviation

Meteorological Service for International Air Navigation

Part I — Core SARPs
Part II — Appendices and Attachments
Twentieth Edition, July 2018





- ✈ From November 2018, Amendment 78 to Annex 3 has required that States should disseminate the above specific meteorological information in IWXXM GML form; with the addition of space weather information from November 2019.



Annex 3 to the Convention on International Civil Aviation

Meteorological Service for International Air Navigation

Part I — Core SARPs
Part II — Appendices and Attachments
Twentieth Edition, July 2018





✈ From November 2020, Amendment 78 to Annex 3 also requires that States shall disseminate all the above specific meteorological information in IWXXM GML form.



Annex 3 to the Convention on International Civil Aviation

Meteorological Service for International Air Navigation

Part I — Core SARPs

Part II — Appendices and Attachments

Twentieth Edition, July 2018





- ✈ Proposed Amendment 79
- ✈ 5 November 2020
- ✈ IWXXM as a Recommended Practice for SIGWX (4 November 2021)
- ✈ Template METAR and SPECI support IWXXM to handle missing/incorrect parameters when translating from TAC



Annex 3 to the Convention on International Civil Aviation

Meteorological Service for International Air Navigation

Part I — Core SARPs
Part II — Appendices and Attachments
Twentieth Edition, July 2018





- **Guidance material**

- ✈ Doc 10003 - Manual on the Digital Exchange of Aeronautical Meteorological Information
- ✈ First Edition 2014
- ✈ Amendment No. 1 (29 September 2017)
- ✈ Second Edition 2019



Doc 10003

Manual on the ICAO Meteorological Information Exchange Model

Second Edition, 2019





ICAO

UNITING AVIATION



ICAO

North American
Central American
and Caribbean
(NACC) Office
Mexico City

South American
(SAM) Office
Lima

ICAO
Headquarters
Montréal

Western and
Central African
(WACAF) Office
Dakar

European and
North Atlantic
(EUR/NAT) Office
Paris

Middle East
(MID) Office
Cairo

Eastern and
Southern African
(ESAF) Office
Nairobi

Asia and Pacific
(APAC) Sub-office
Beijing

Asia and Pacific
(APAC) Office
Bangkok



THANK YOU