



INTERNATIONAL CIVIL AVIATION ORGANIZATION

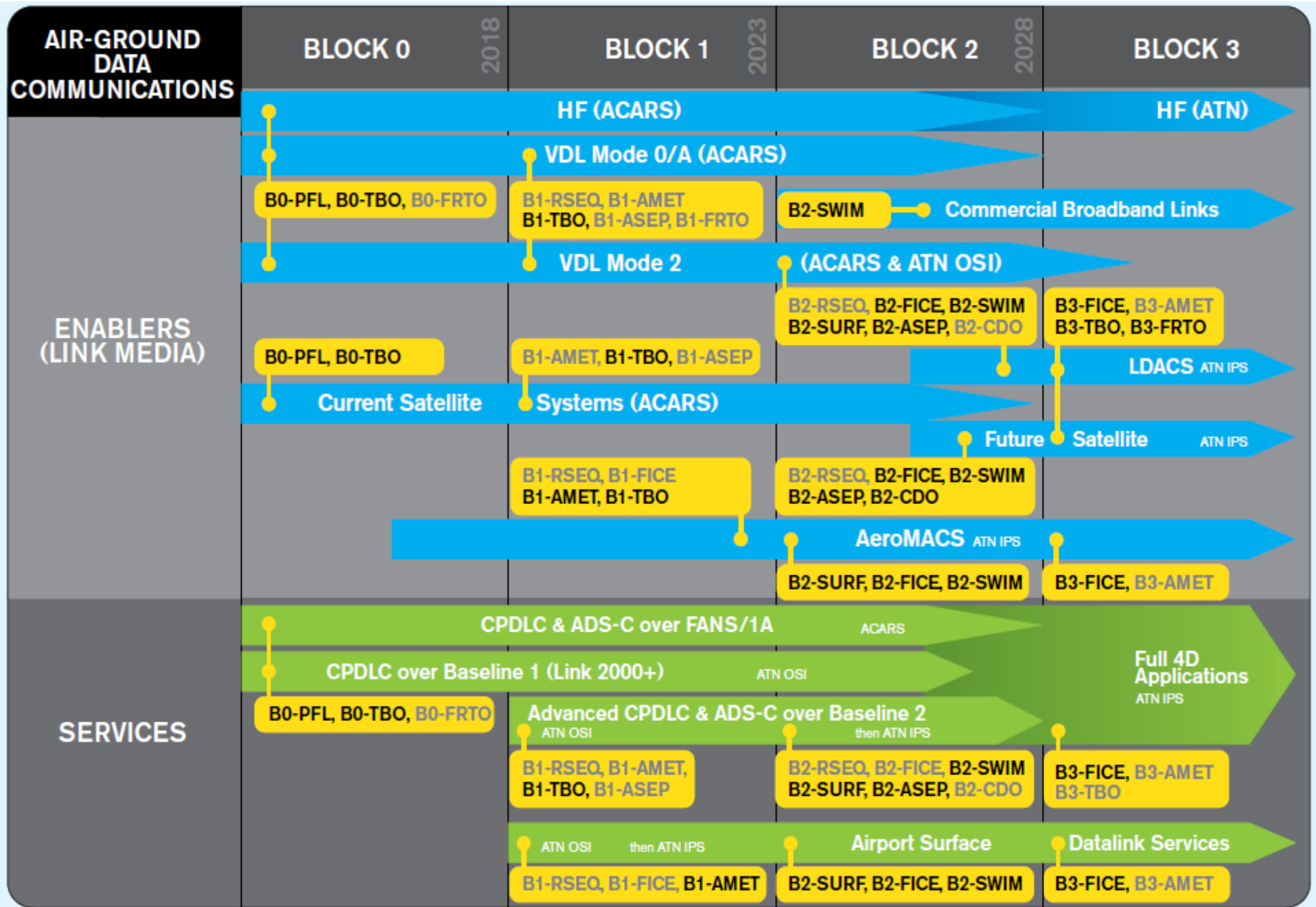
A United Nations Specialized Agency

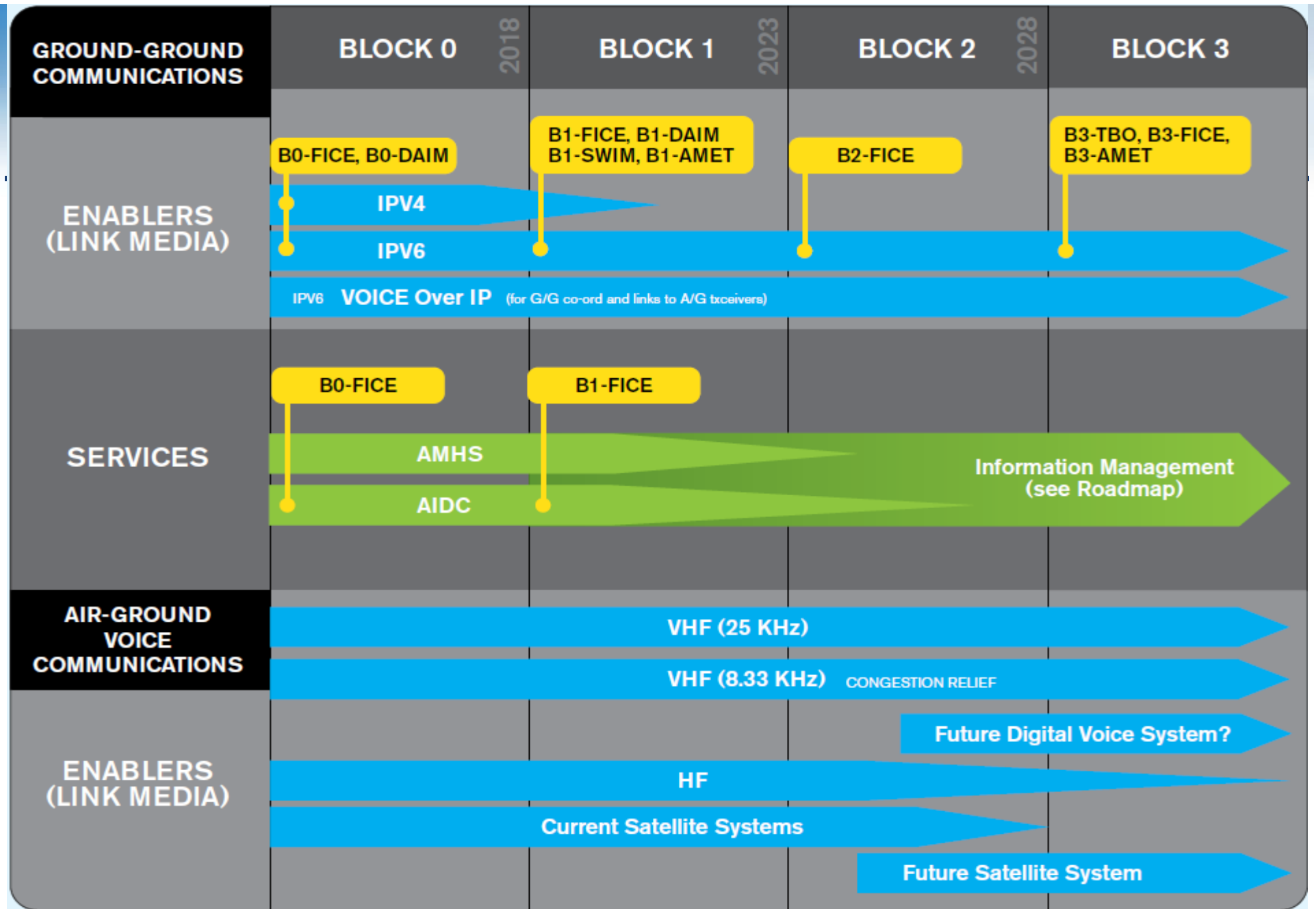
ASBU SIP/MEXICO/2013-WP/6

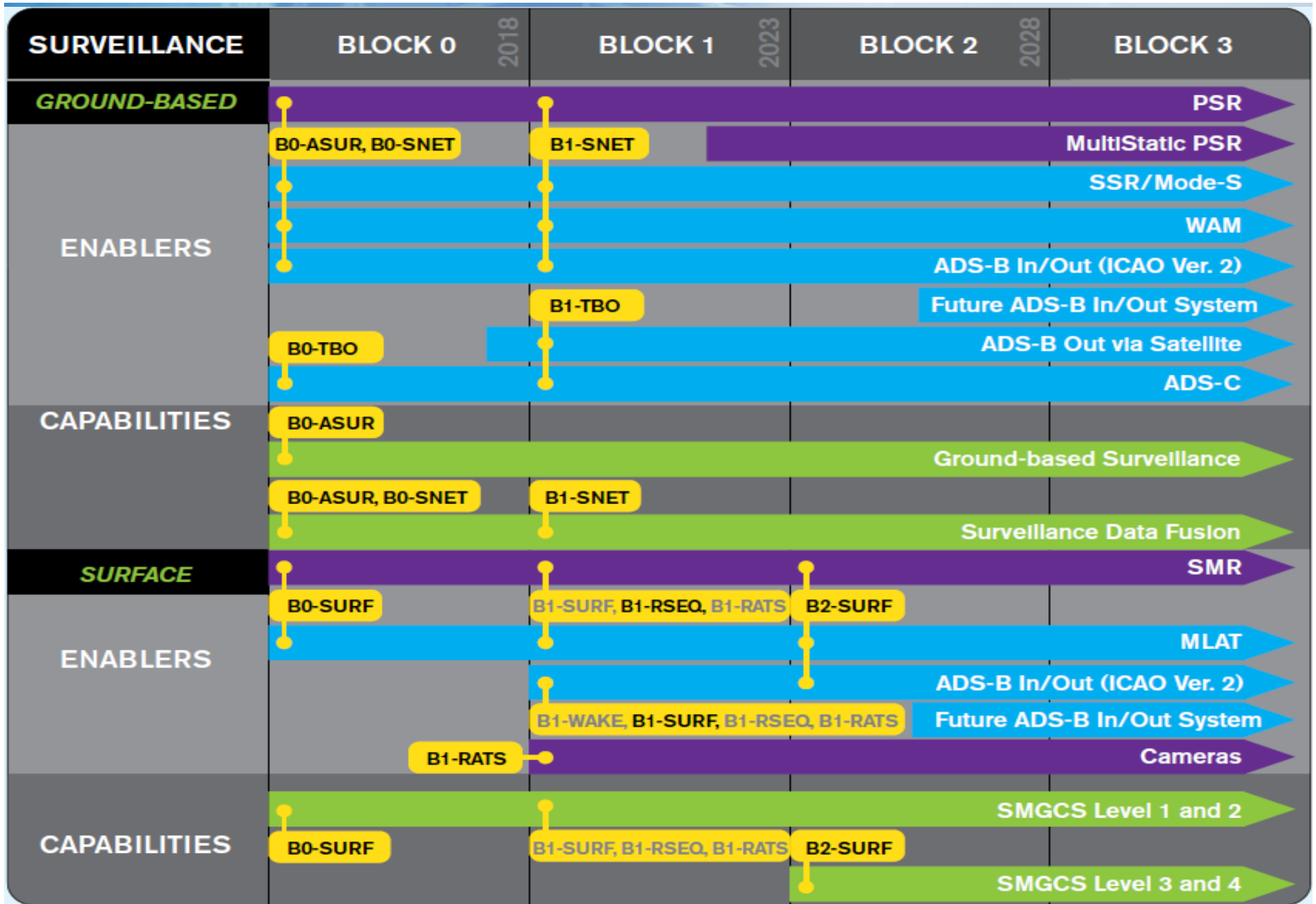
Technology Roadmaps

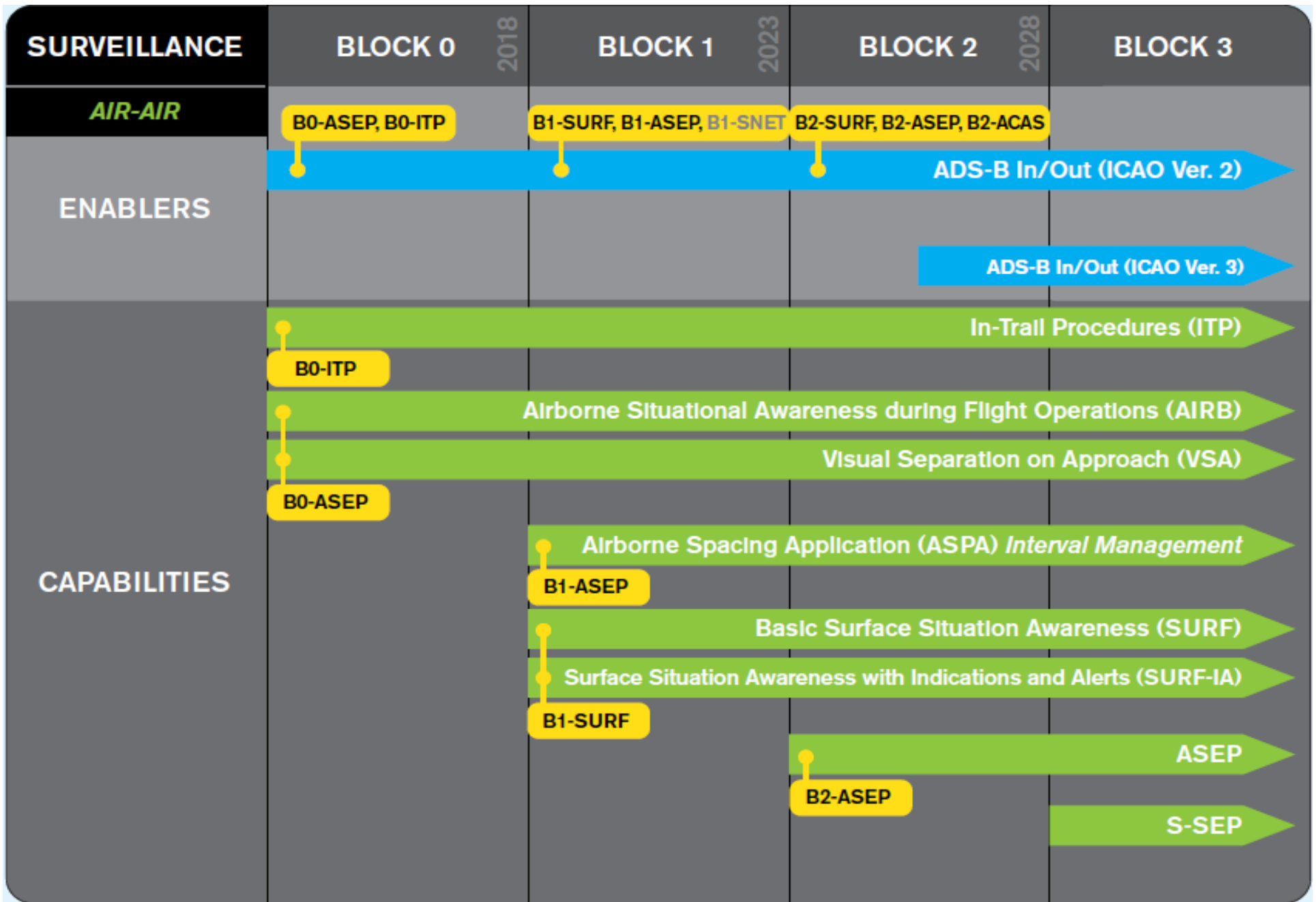
Mexico Regional Office

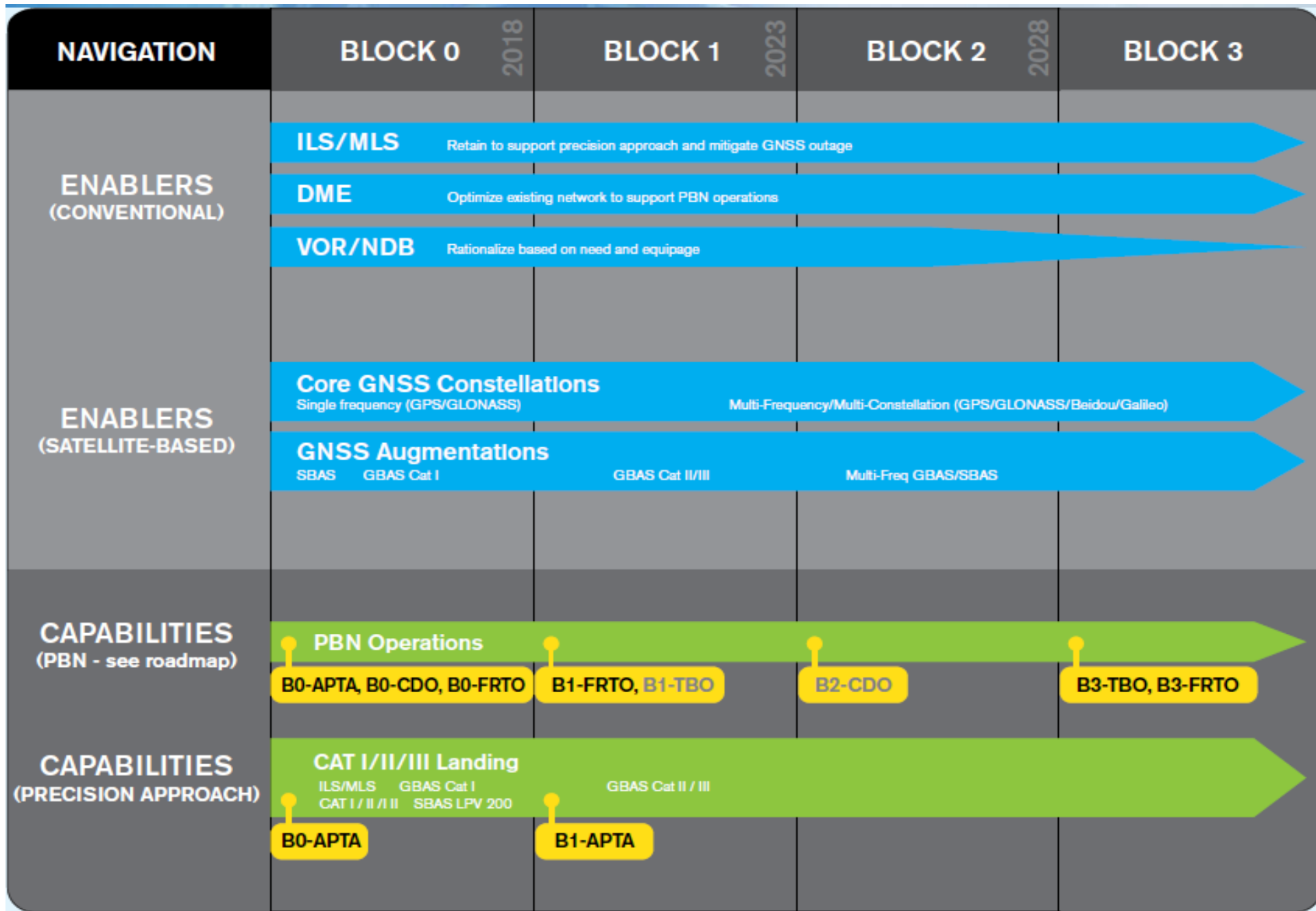
ICAO SIP Workshop on ASBU methodology
(Mexico, 22-26 July 2013)



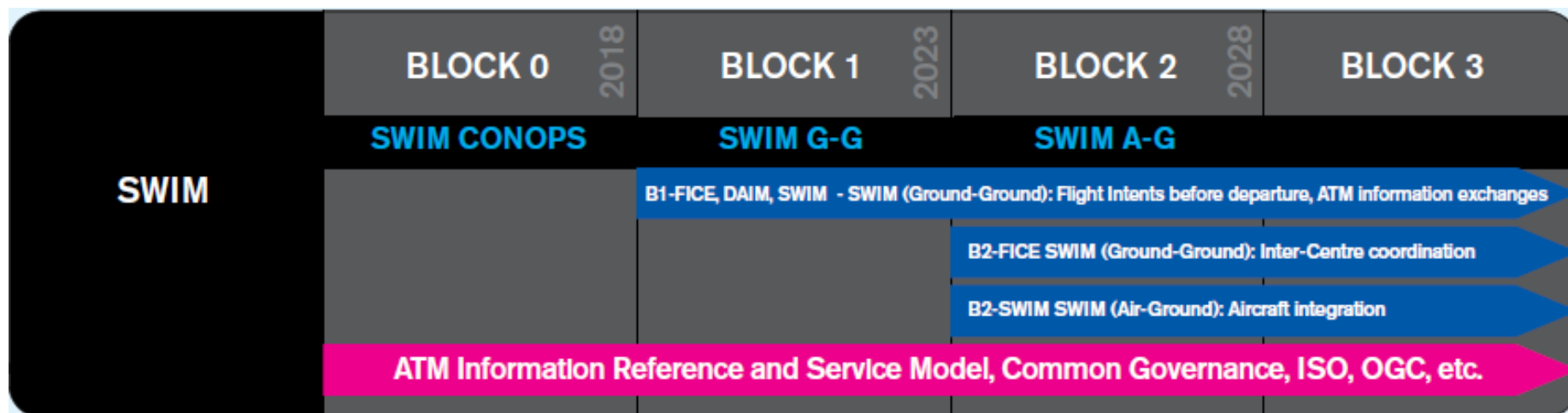


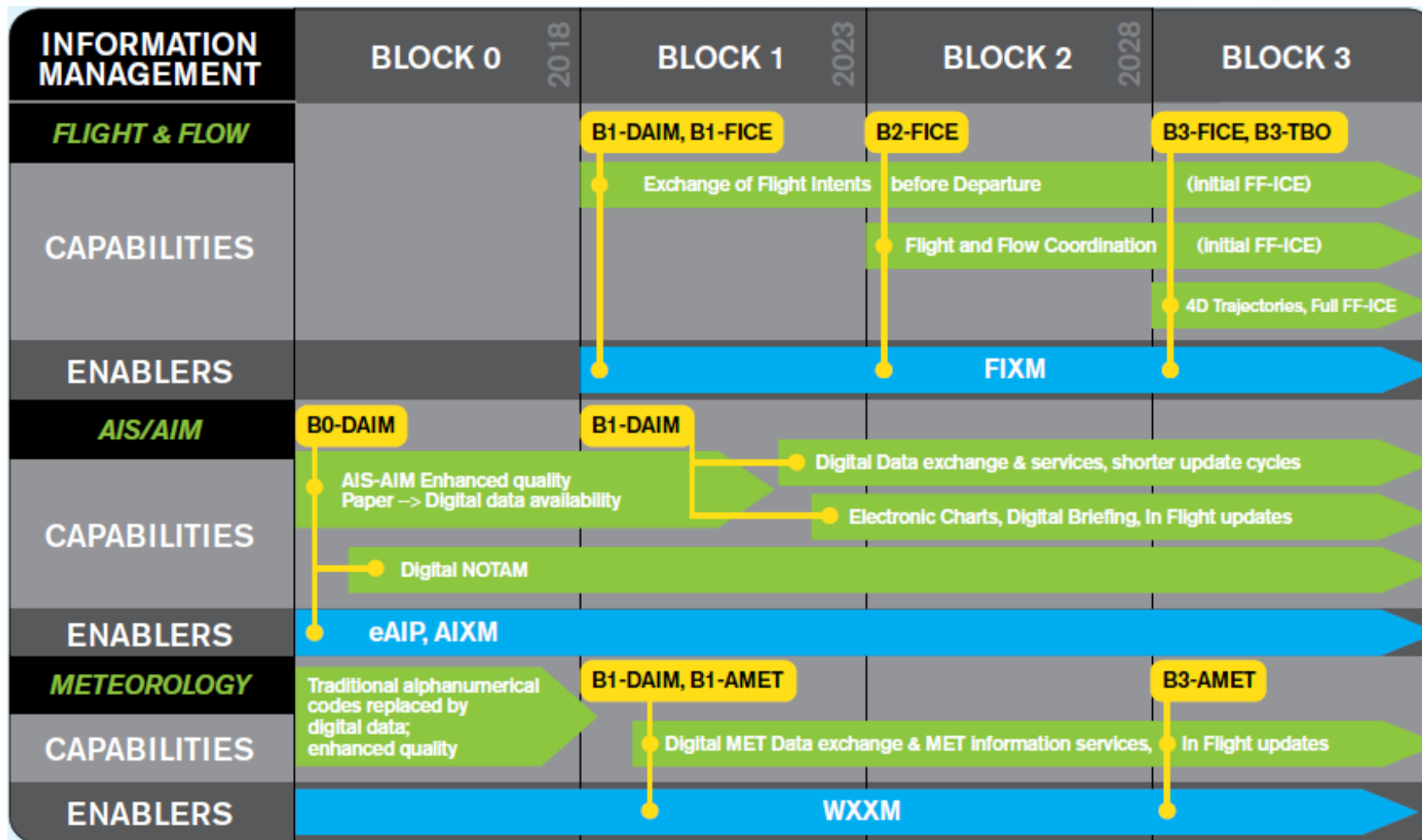


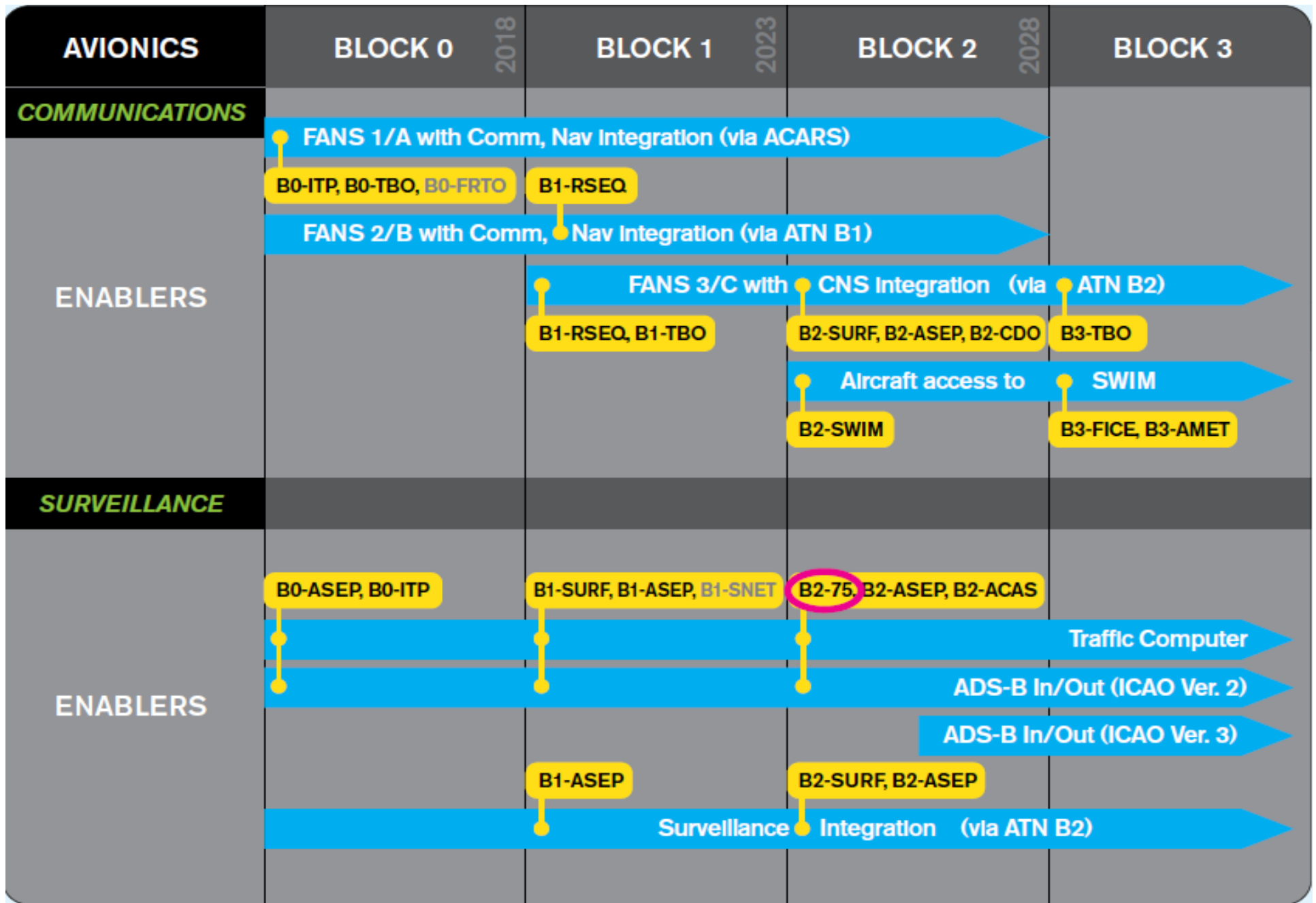


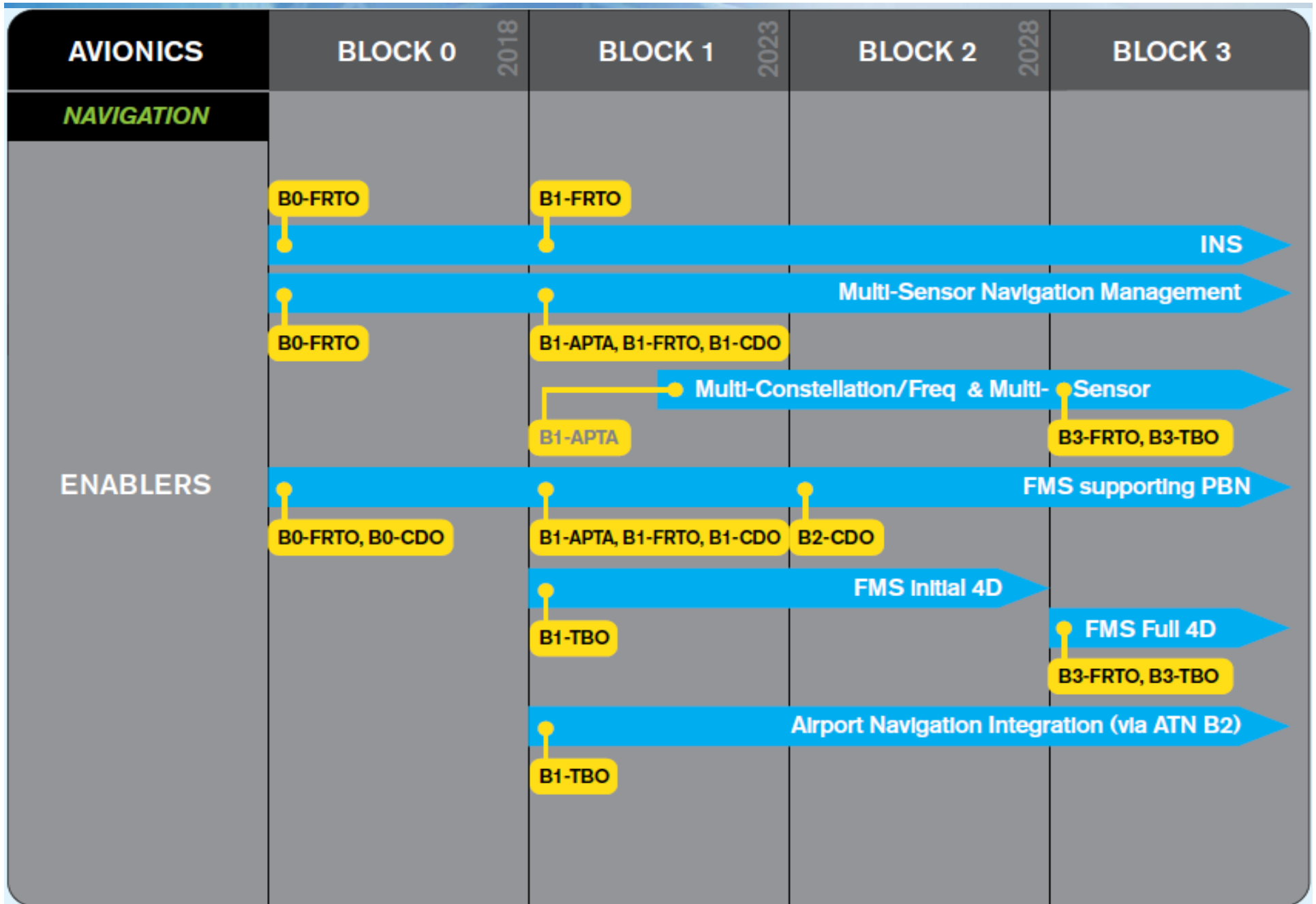


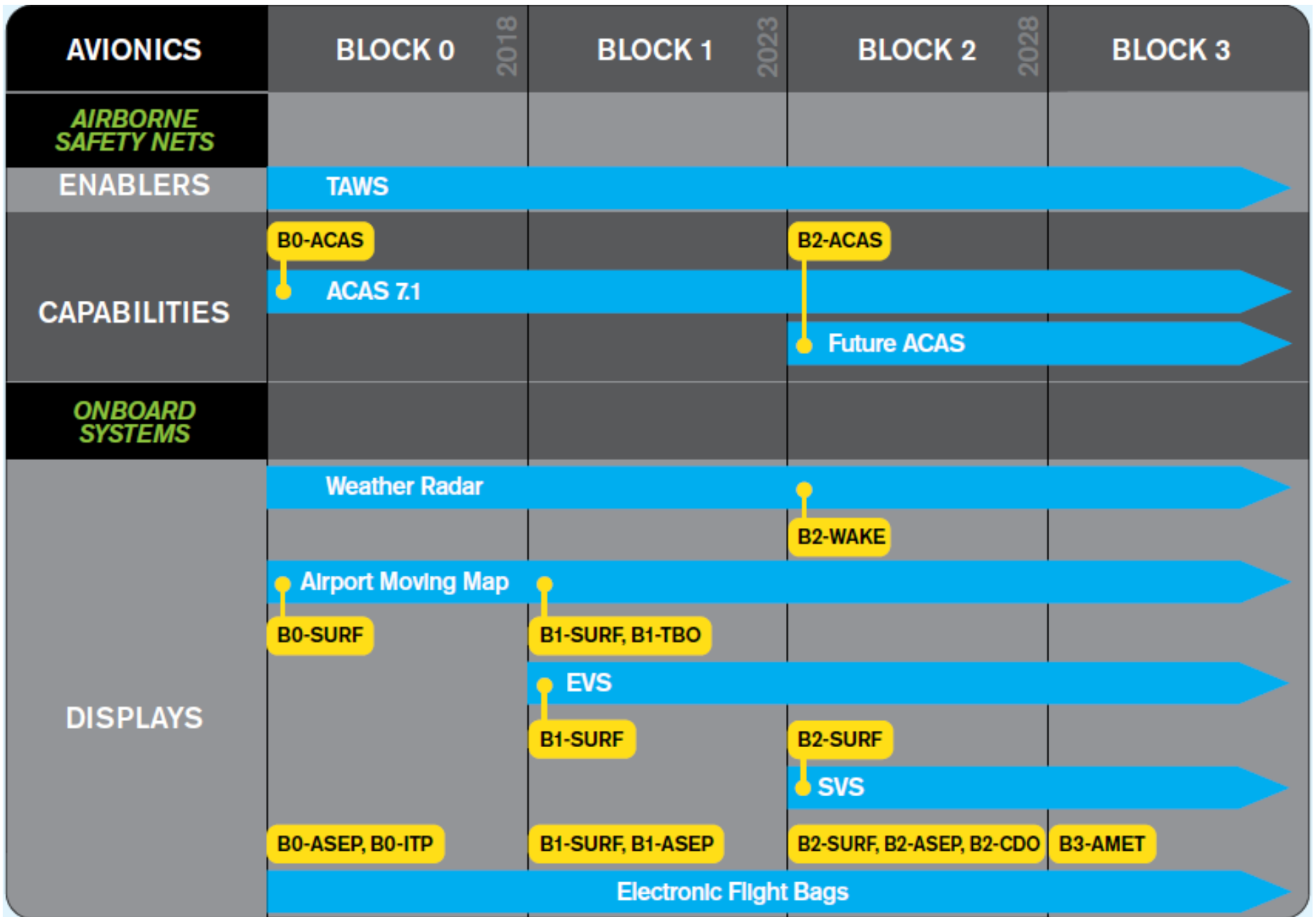
PBN	BLOCK 0 2018	BLOCK 1 2023	BLOCK 2 2028	BLOCK 3
Enroute Oceanic and Remote Continental	RNAV 10 (RNP 10) RNP 4 RNP 2			
Enroute Continental	RNAV 5 RNAV 2 RNAV 1	RNP 2	Advanced RNP RNP 0.3 (Helicopter only)	
Terminal Airspace: Arrival & Departure	RNAV 1 Basic RNP 1		Advanced RNP RNP 0.3 (Helicopter only)	
Approach	RNP APCH (SBAS: LPV, BARO VNAV: LNAV/VNAV, Basic GNSS: LNAV) RNP AR APCH (where beneficial)			
	Migration path based on Region/State requirements			













North American
Central American
and Caribbean
(NACC) Office
Mexico City

South American
(SAM) Office
Lima

ICAO
Headquarters
Montreal

Western and
Central African
(WACAF) Office
Dakar

European and
North Atlantic
(EUR/NAT) Office
Paris

Middle East
(MID) Office
Cairo

Eastern and
Southern African
(ESAF) Office
Nairobi

Asia and Pacific
(APAC) Office
Bangkok

Thank You

A world map is shown in a light blue color. Eight colored dots (blue or orange) are placed on the map, each connected by a thin line to a text label describing an ICAO office. The Montreal office is highlighted with an orange dot and text, while all other offices have blue dots and text. A large, rounded rectangular box with a gradient background is centered over the map, containing the text "Thank You".