



IWXXM – A Brief Overview

B.L. Choy

*Hong Kong Observatory (HKO), Hong Kong, China
on behalf of WMO TT-AvData (formerly TT-AvXML)*

ROC/IWXXM Implementation Workshop,
Nairobi/ 15-16 September 2020

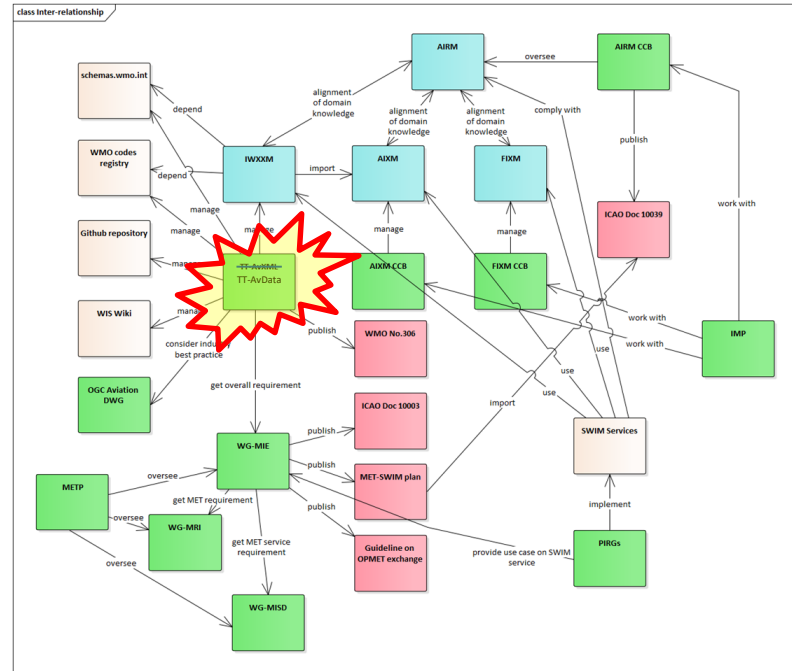


IWXXM in short



- A data format for reporting aviation weather information in machine readable XML/GML form
- Currently covers 7 TAC products including:
METAR/SPECI, TAF, AIRMET, SIGMET, Tropical Cyclone Advisory, Volcanic Ash Advisory, Space Weather Advisory
- Original TAC contents are enriched in their IWXXM counterparts with metadata (e.g. projection) and extension
- XML Schema and Schematron enforces report integrity and reporting requirements in ICAO Annex 3

Who makes IWXXM?



- Institution
- Exchange Model
- Documentation
- Web resources



WMO Approval Process

- **WMO Governance** – IWXXM is defined in WMO-No.306 Manual on Codes Volume I.3: Representations derived from data models.
- **Fast Track Amendment Procedure** – Used for amendments that have minor financial or operational implications (e.g. a minor version or patch release). Usually takes six months from the completion of the draft amendment to implementation of the decision.
- **In Session / between Technical Commission Sessions Amendment Procedure** – Used for amendments that have a noticeable financial or operational implications (e.g. a major version release). Usually takes eight months or more to complete.



Resources on Internet

- Wikipedia (<https://en.wikipedia.org/wiki/IWXXM>) – as landing page
- WMO
 - WISWiki – no longer available. New web resources being planned
 - No.306 Vol. I.3 (https://library.wmo.int/index.php?lvl=notice_display&id=19508)
 - Schema repository (<https://schemas.wmo.int/>) and WMO Codes Registry (<https://codes.wmo.int>)
 - Q&A for implementors of IWXXM: <https://groups.google.com/a/wmo.int/forum/#!forum/cbs-tt-avxml>
 - GitHub repositories (for development only)
 - IWXXM - <https://github.com/wmo-im/iwxxm>
 - IWXXM UML Model - <https://github.com/wmo-im/iwxxm-modelling>
 - TAC-to-IWXXM translation examples - <https://github.com/wmo-im/iwxxm-translation>
- ICAO
 - Doc No.10003 (<https://store.icao.int/en/manual-on-the-icao-meteorological-information-exchange-model-doc-10003>)



Hidden Secrets in the Version Number

MAJOR.MINOR.PATCH (X.Y.Z): E.g. IWXXM version 3.0.0

- **A MAJOR (X.y.z) version** introduces major conceptual changes. Forward data mapping is not guaranteed
- **A MINOR (x.Y.x) version** introduces new model elements and capabilities. Forward data mapping is guaranteed
- **A PATCH (x.y.Z) version** is limited to bug fixing. Forward and backward data mapping is guaranteed

* See <https://github.com/wmo-im/iwxxm/wiki/Common-approaches-across-exchange-models> for details



Can we prepare reports compliant to latest ICAO Annex 3 in previous IWXXM version(s)?

- In a minor or patch, not all of the report types will be updated. Therefore except the IWXXM version number, the schemas before and after the change, and hence the associated instances, are exactly the same. As both of the schemas are compliant to the latest ICAO Annex 3, it is acceptable to use either version to prepare instances.
- It should be noted that IWXXM 3.0.0 is a major change. All reports in it have been changed and one cannot use a previous IWXXM version to prepare instances.



From IWXXM 2.1.1 to 3.0.0

- Introduced Space Weather Advisory and other Amendment 78 to ICAO Annex 3 changes
- Mandated the use of 2.5D for geospatial representation
- Simplified representation with the removal of OGC Observation and Measurement
- Enhanced schematron rules to include more checks to strengthen the validation process
- Conducted numerous bug fixes and representation / code / documentation enhancements

Compatibility Table (Sample)

Planned
versions



ICAO Annex 3	METAR/ SPECI	TAF	AIRMET	SIGMET	TC Advisory	VA Advisory	SWX Advisory	WAFC SIGWX Forecast
Amendment 77	2.1	2.1	2.1	2.1	2.1	2.1	N/A	N/A
Amendment 78	3.0	3.0	3.0	3.0	3.0	3.0	3.0	N/A
Amendment 79 (before Nov 2021)	3.1	3.1	3.1	3.1	3.1	3.1	3.0/3.1	N/A
Amendment 79 (After Nov 2021)	3.1/3.2	3.1/3.2	3.1/3.2	3.1/3.2	3.1/3.2	3.1/3.2	3.0/3.1/ 3.2	3.2



Validation

- Validation is the process of checking a document written in XML to confirm that it is both well-formed and also valid in that it follows a defined structure.
- ICAO considered it important and has asked producers to validate the IWXXM reports prepared before dissemination.
- Validation comes in two parts:
 - Validation against a schema, like taf.xsd
 - Validation against the schematron rules, iwxxm.sch

Schema Vs Schematron



Check against document blueprint (schema)



Check with a script (schematron)



metar-A3-1.xml [C:\Users\blchoy\Downloads\metar-A3-1.xml] - <oXygen/> XML Developer

File Edit Find Project Options Tools Document Window Help

XPath 2.0 - Execute XPath on 'Current File'

Project: sample.xpr

- sample.xpr
 - css
 - debugger
 - epub
 - fo
 - import
 - json
 - jsp
 - nvdI
 - relaxng
 - schematron
 - svg

The Master Files support is disabled

Enable [Read more](#)

Outline: Element name filter

- iwxxm:METAR "uuid.510df5de-fe..."
 - the same as observationTime
- iwxxm:issueTime
 - The aerodrome at which this...
- iwxxm:aerodrome
- time at which the METAR ph...
- iwxxm:observationTime
- iwxxm:observation

```
#comment
1 <?xml version="1.0" encoding="UTF-8"?>
2 <!--
3   An example of a METAR.  Original METAR from ICAO Annex 3 Example A3-1:
4
5   METAR YUDO 221630Z 24004MPS 0600 R12/1000U DZ FG SCT010 OVC020 17/16 Q1010
6   BECMG TL1700 0800 FG BECMG AT1800 9999 NSW
7 -->
8 <iwxxm:METAR xmlns:iwxxm="http://icao.int/iwxxm/3.0" xmlns:xlink="http://www.w3.org/1999/xlink" xmlns:gml="http://www.opengis.net/gml/3.2"
9
10  <!-- the same as observationTime except for corrections -->
11  <iwxxm:issueTime>
12    <gml:TimeInstant gml:id="uuid.e5460ae4-98a4-48fa-bbfc-21799896ff2">
13      <gml:timePosition>2012-08-22T16:30:00Z</gml:timePosition>
14    </gml:TimeInstant>
15  </iwxxm:issueTime>
16
17  <!-- The aerodrome at which this observation took place -->
18  <iwxxm:aerodrome>
19    <aixm:AirportHeliport gml:id="uuid.143d63d9-15f5-442e-9bdc-1f3db93fb69">
20      <aixm:timeSlice>
21        <aixm:AirportHeliportTimeSlice gml:id="uuid.75c3340c-3679-4e31-8acc-efdabe375d49">
22          <gml:validTime/>
23          <aixm:interpretation>SNAPSHOT</aixm:interpretation>
24          <aixm:designator>YUDO</aixm:designator>
25          <aixm:name>DONLON/INTERNATIONAL</aixm:name>
26          <aixm:locationIndicatorICAO>YUDO</aixm:locationIndicatorICAO>
```

Attributes: Attribute Value

Transformation ...

Type filter text

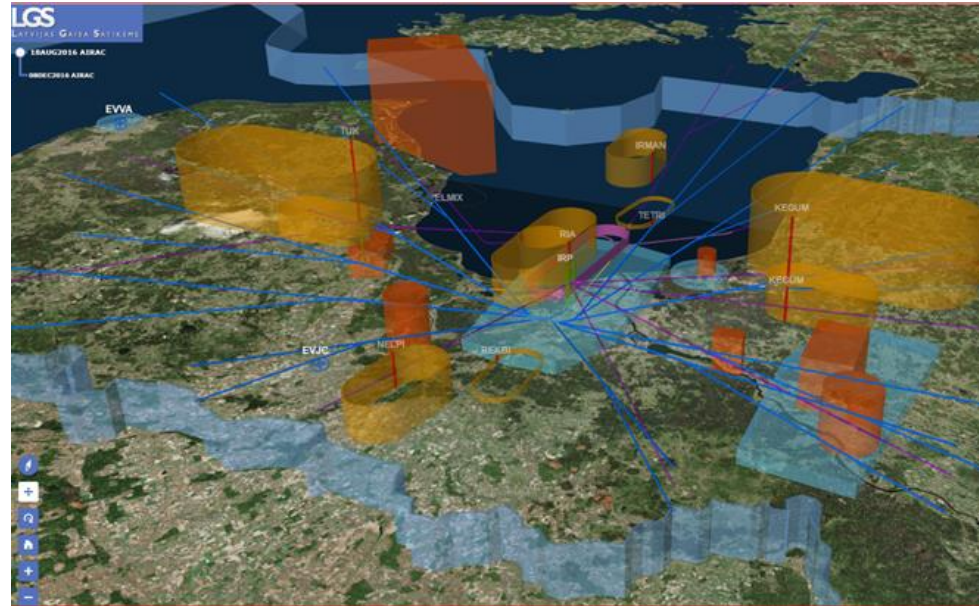
Associ... Scenario

Validation successful

U+003C 2: 1 26 new mes...

Geo-referencing

- IWXXM mandates the use of 2.5D (a short form for geospatial references making use of a two dimensional CRS with coordinate tuples and separate definition of elevation) for geospatial representation
- In alignment with AIXM which streamlines computation involving geospatial objects of weather and aeronautical features



Original image from https://ext.eurocontrol.int/aixm_confluence/display/AIX/Latvia



Extension

- To facilitate consistency in how additional content appears in the IWXXM XML documents, the IWXXM schemas have elements named "extension" in many complex type definitions.
- States can define their own XML types that support their additions to the Annex 3 products' technical specifications. Their unique types can then appear within the extension element(s) of the corresponding IWXXM XML documents.
- Because the <any> type has the attribute "processContents" set to "strict", this requires that a schema file (XSD) must exist and be found by the XML processor. The processor then uses this schema file to validate the content inside the <extension> element.

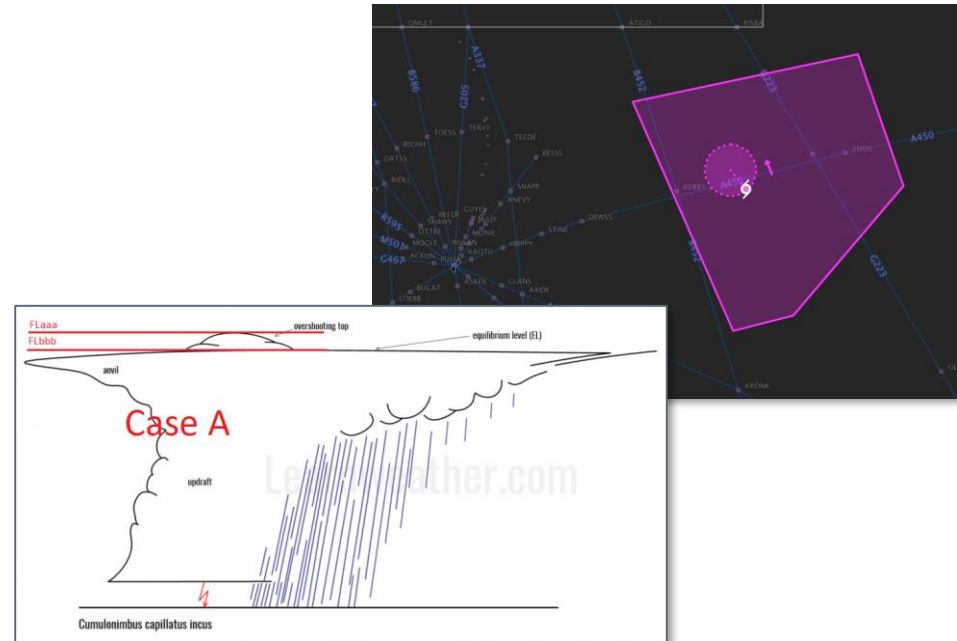
Example: METAR COLOUR STATE INFORMATION

METAR EGUB 120850Z 18024G36KT 9999 BKN017 OVC045 16/13 Q1008 **WHT** TEMPO 6000 -RA SCT012 **GRN**=

```
<iwxxm:observation>
...
<iwxxm:extension>
  <ukmoav:UKAerodromeColourState>
    <ukmoav:UKColourState xlink:href="http://reference.metoffice.gov.uk/aviation/UKAerodromeColourStates/WHT"/>
  </ukmoav:UKAerodromeColourState>
</iwxxm:extension>
...
</iwxxm:observation>
...
<iwxxm:trendForecast>
...
<iwxxm:extension>
  <ukmoav:UKAerodromeColourStateTrend>
    <ukmoav:UKColourState xlink:href="http://reference.metoffice.gov.uk/aviation/UKAerodromeColourStates/GRN"/>
  </ukmoav:UKAerodromeColourStateTrend>
</iwxxm:extension>
...
</iwxxm:trendForecast>
```

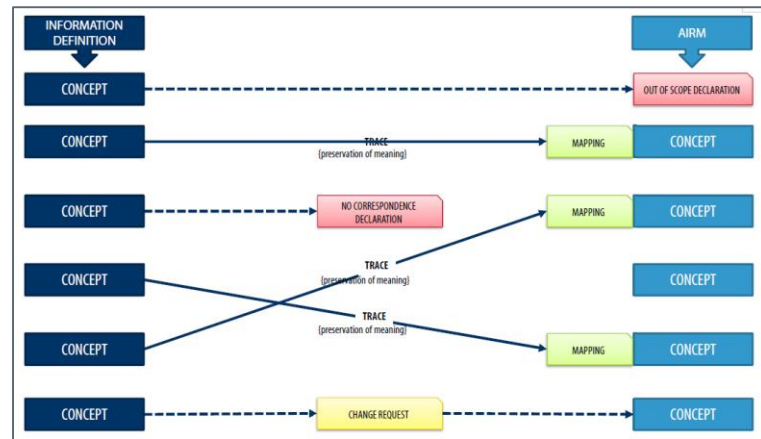
Links with AIXM

- Aeronautical Information Exchange Model (AIXM) enables the provision of aeronautical information in digital format
- IWXXM imports AIXM for:
 - identifying
 - ATM units
 - FIR/UIR/CTA
 - Aerodromes
 - Runways
 - defining the geospatial coverage of weather features (e.g. a thunderstorm)



Links with AIRM

- The ATM Information Reference Model (AIRM) is the ATM system-wide reference vocabulary for defining ATM information
- To achieve semantic interoperability, Features in XMs are mapped to concepts in AIRM
- Users should note that the current semantic mappings from IWXXM to AIRM was based on version 1.1 which has been deprecated. Efforts are being made to refresh the mappings to IWXXM 3





Limitation of IWXXM induced by TAC Counterparts

- TAC has a number of constraints which are natural consequence of its compactness. This makes the representation of certain cases difficult, if not impossible.
- Examples include:
 - Maximum and minimum temperature forecasts in TAF
 - Dissipation of tropical cyclone within the forecast period in a Tropical Cyclone Advisory
 - Including of more than 4 RVR reports in METAR
- It was considered a better approach to allow greater range of information to be provided with IWXXM, and relax unnecessary constraints on the number of report to be included for an elements. These suggestions will be brought up for ICAO's consideration



Coming versions of IWXXM will include

- Amendment 79 to ICAO Annex 3 changes (minor)
- New Weather Objects (WxObjects) to support:
 - WAFC SIGWX (high and mid levels) features
 - (Low level) area forecast features
 - Regional Hazardous Warning Advisory features
 - High fidelity MET data
- ...



ICAO

UNITING AVIATION



ICAO

North American
Central American
and Caribbean
(NACC) Office
Mexico City

South American
(SAM) Office
Lima

ICAO
Headquarters
Montréal

Western and
Central African
(WACAF) Office
Dakar

European and
North Atlantic
(EUR/NAT) Office
Paris

Middle East
(MID) Office
Cairo

Eastern and
Southern African
(ESAF) Office
Nairobi

Asia and Pacific
(APAC) Sub-office
Beijing

Asia and Pacific
(APAC) Office
Bangkok



THANK YOU