



**INTERNATIONAL CIVIL AVIATION ORGANIZATION**

*A United Nations Specialized Agency*

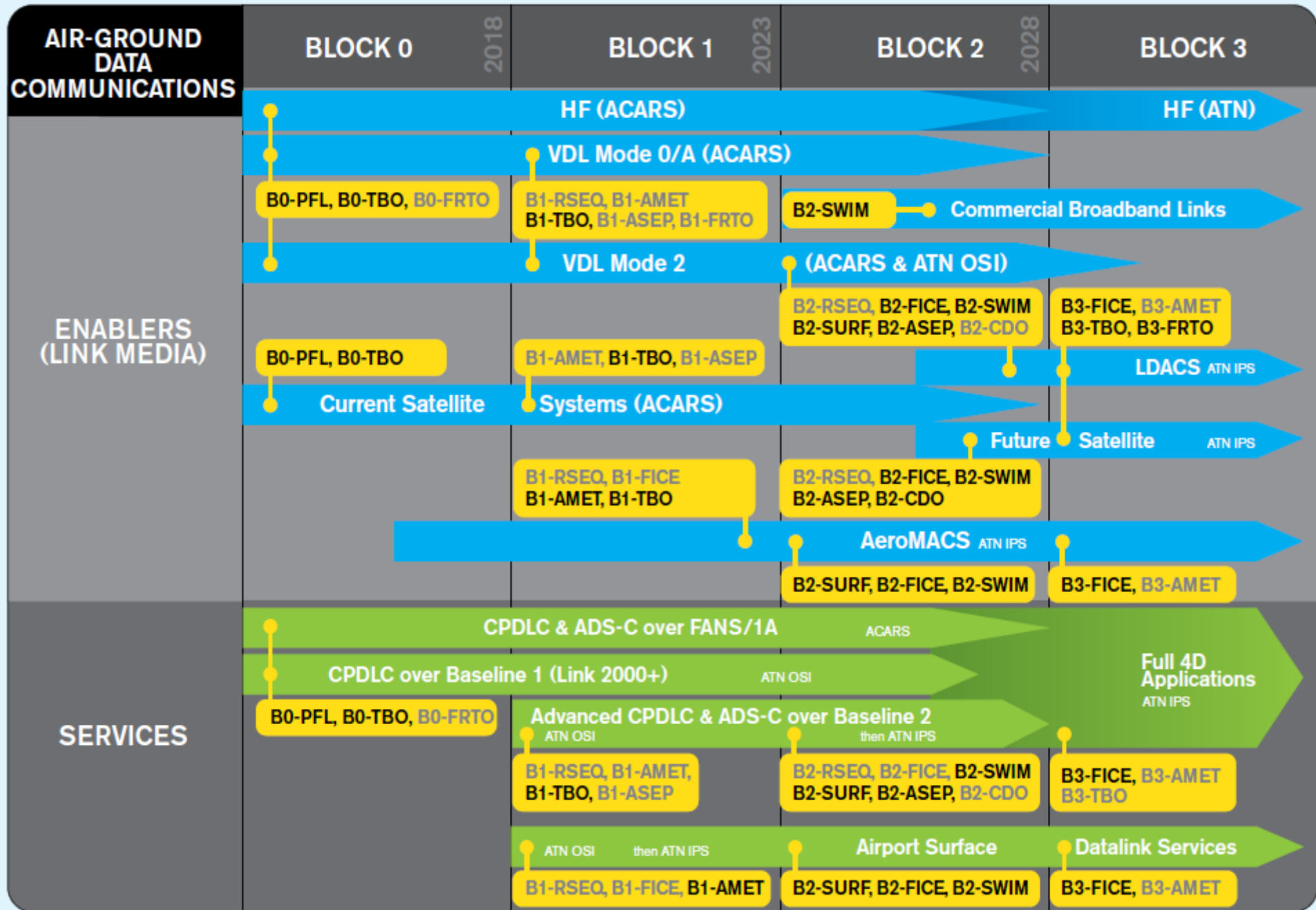
WKSP/ASBU/NAIROBI/2013-PPT/03

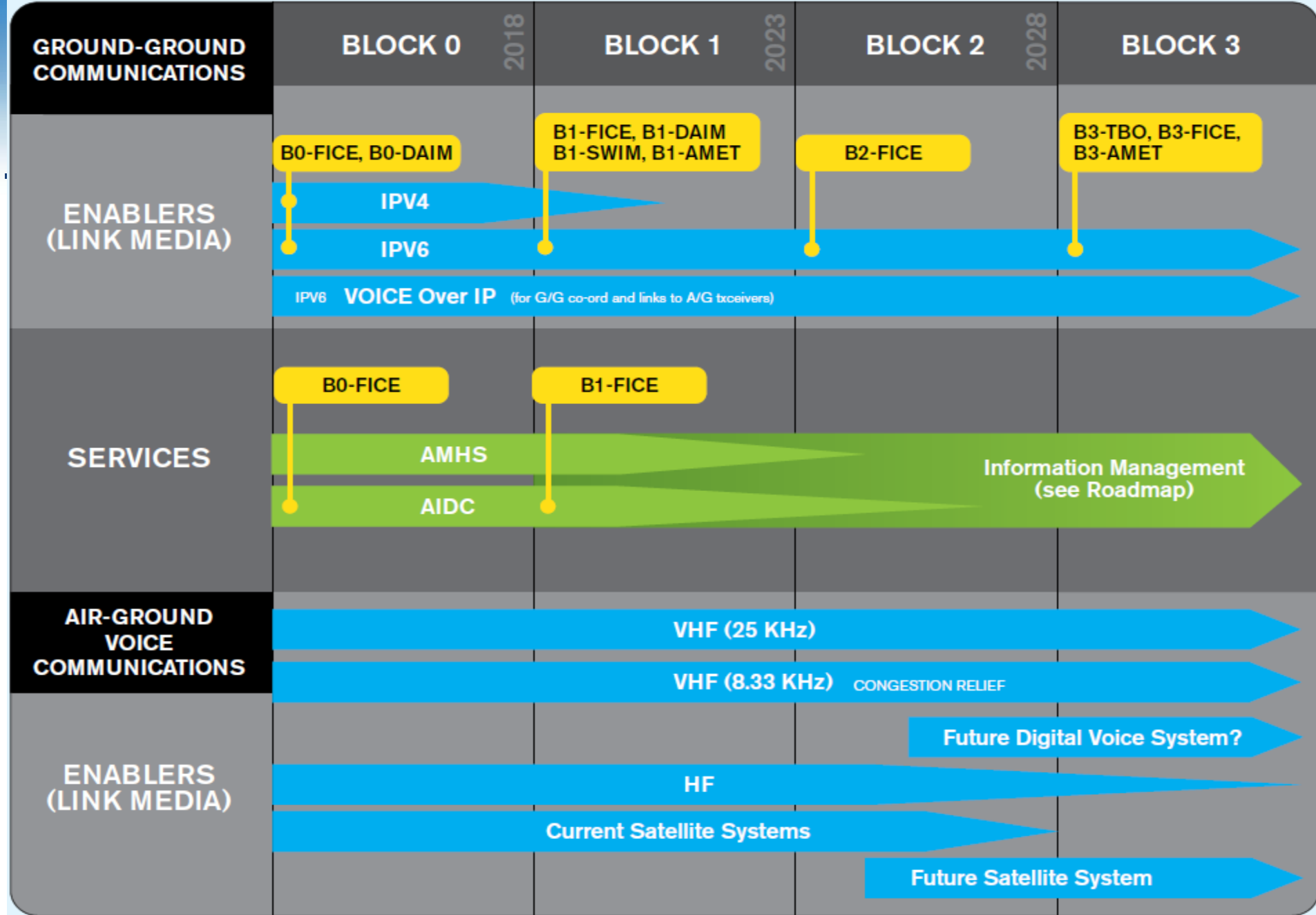
# Feuilles de route technologiques

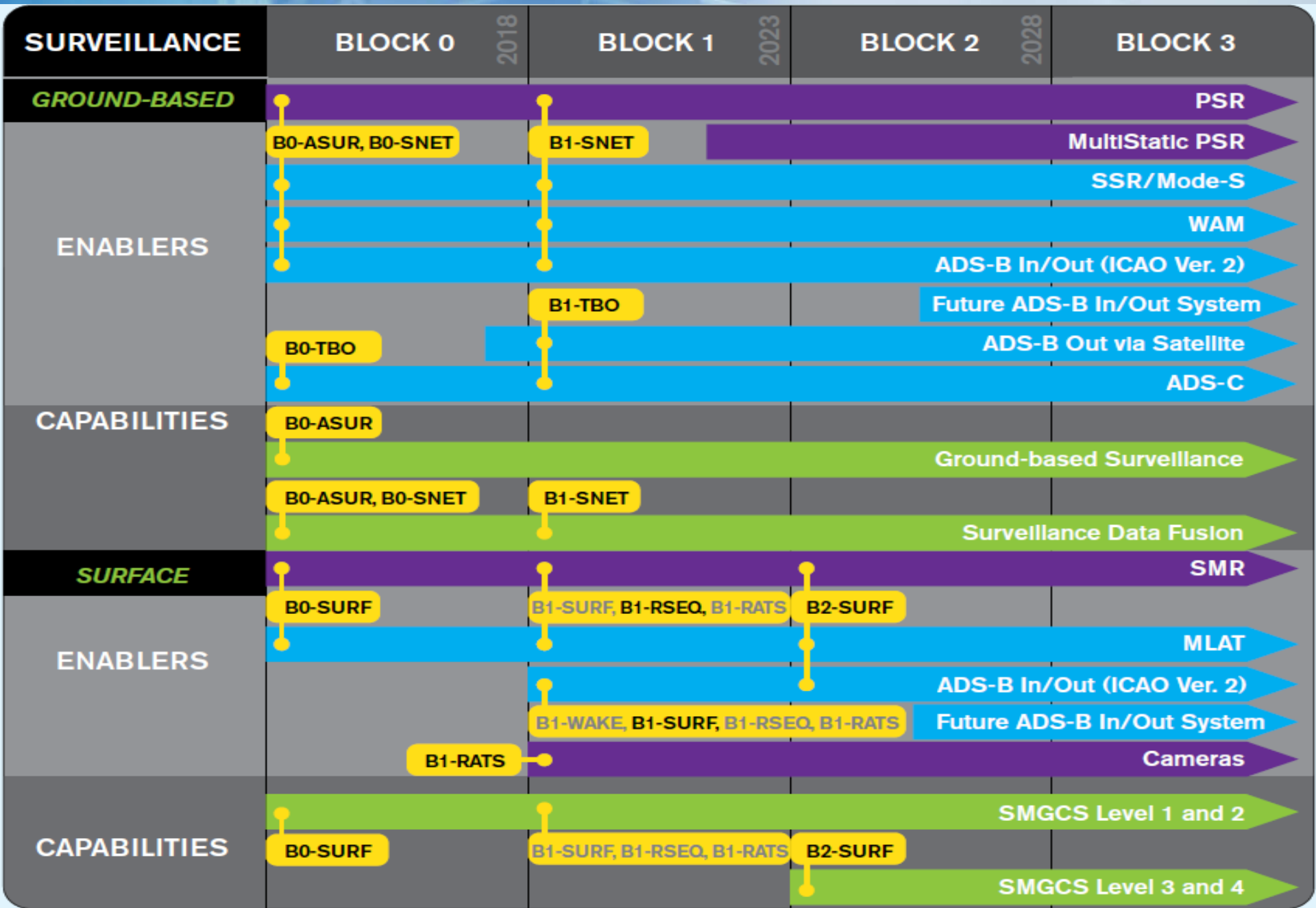
## Bureau de la navigation aérienne

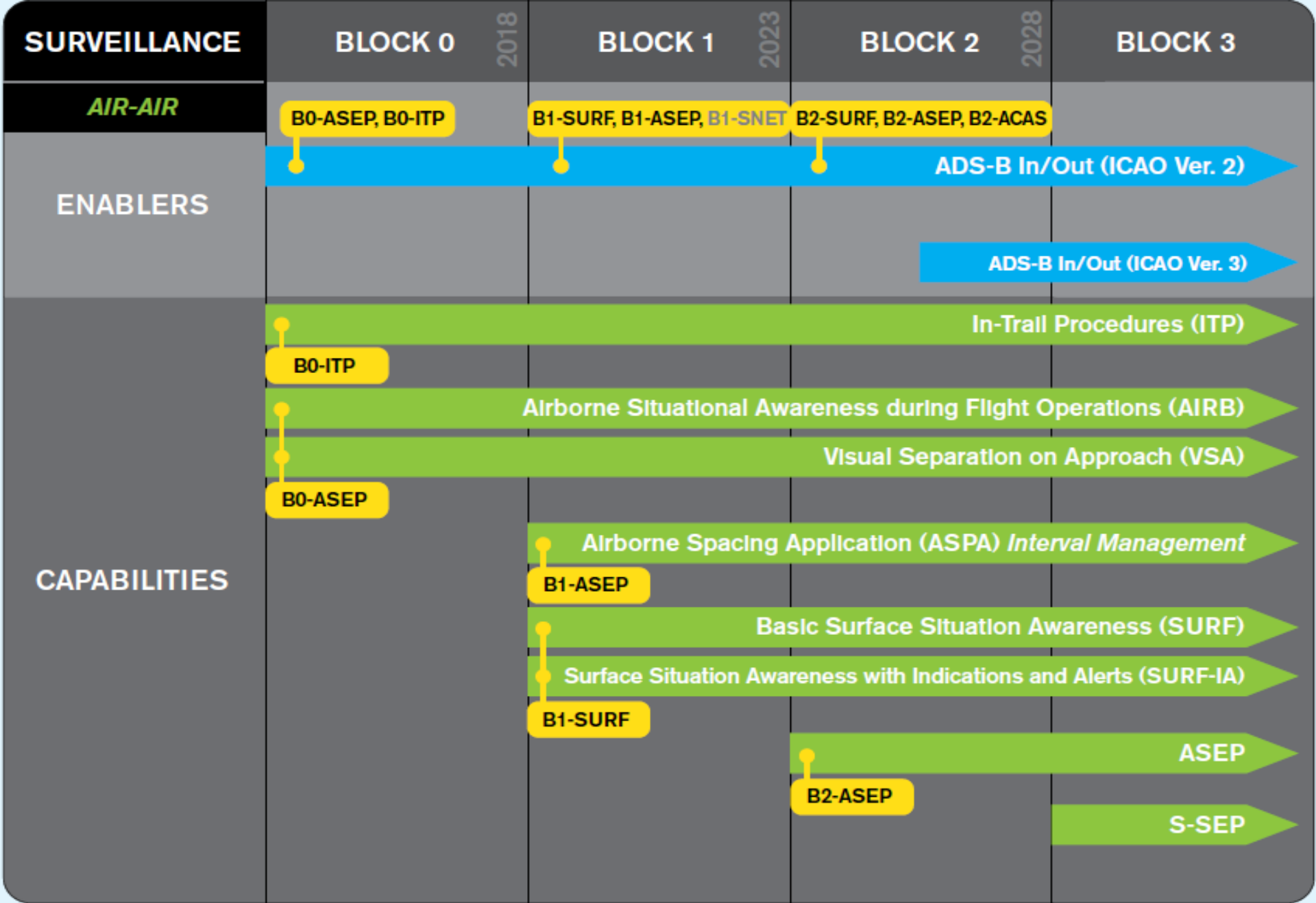
**ATELIER SUR LE CADRE DE L'ASBU : ALIGNEMENT DES PLANS DE PERFORMANCE, DE LA PLANIFICATION, DE LA MISE EN  
OEUVRE, DU SUIVI ET DES RAPPORTS AU PLAN REGIONAL ET NATIONAL**

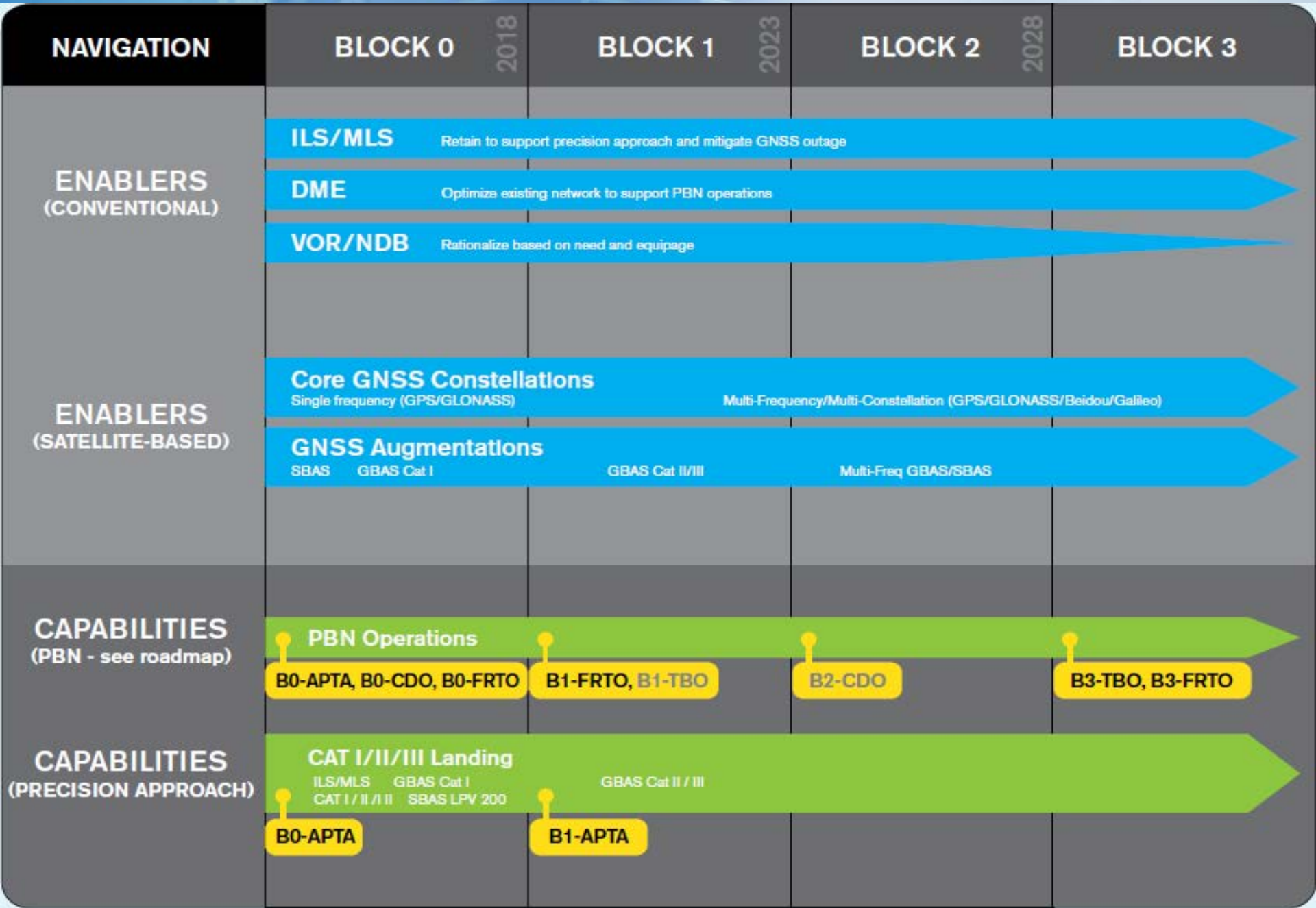
**(NAIROBI, KENYA, 21-25 OCTOBRE 2013)**



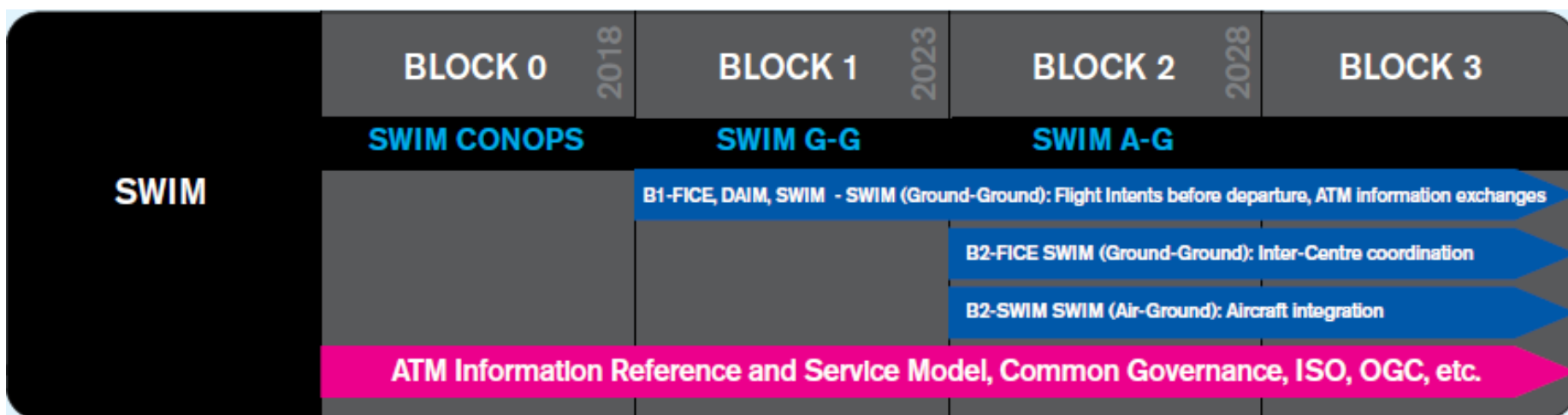




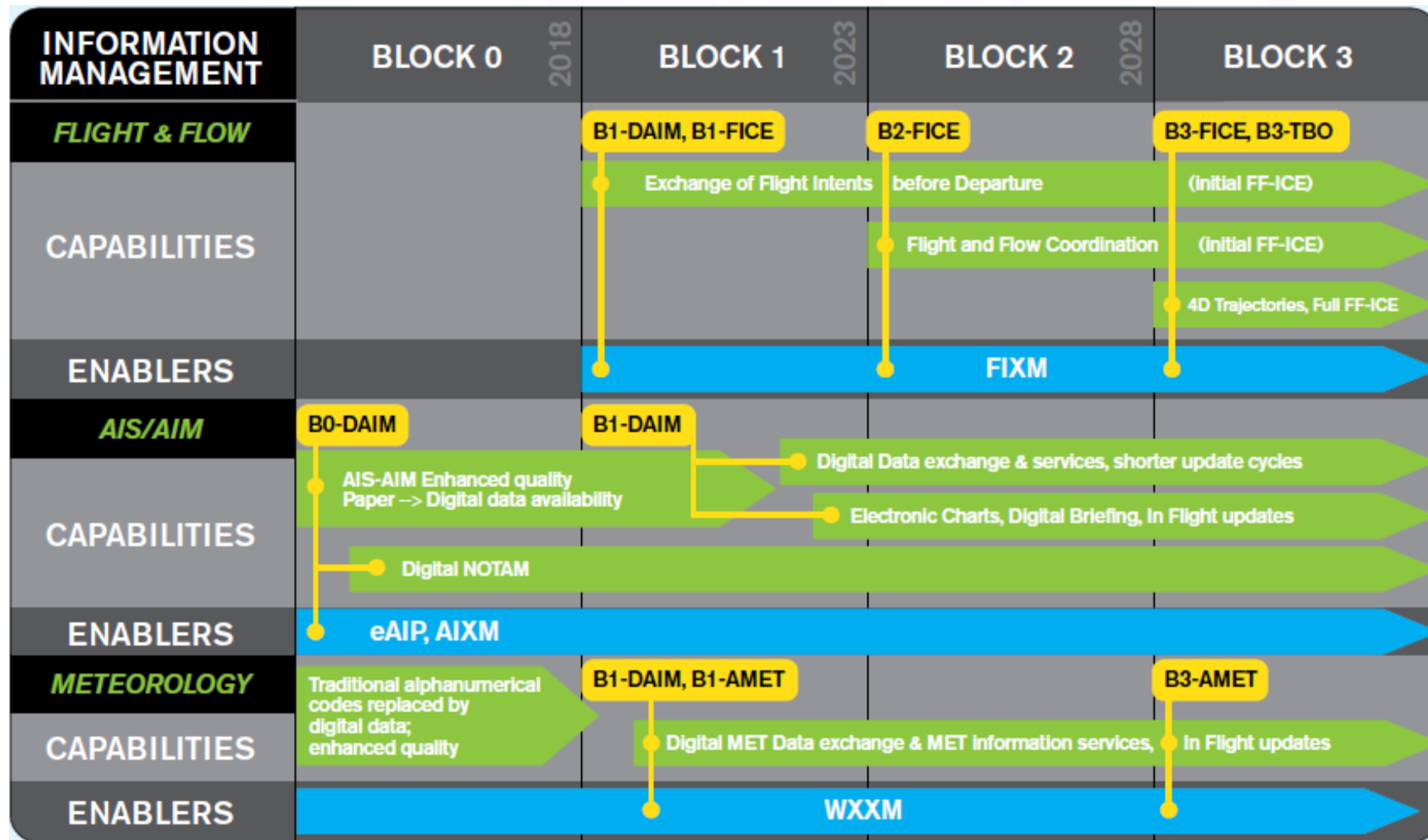


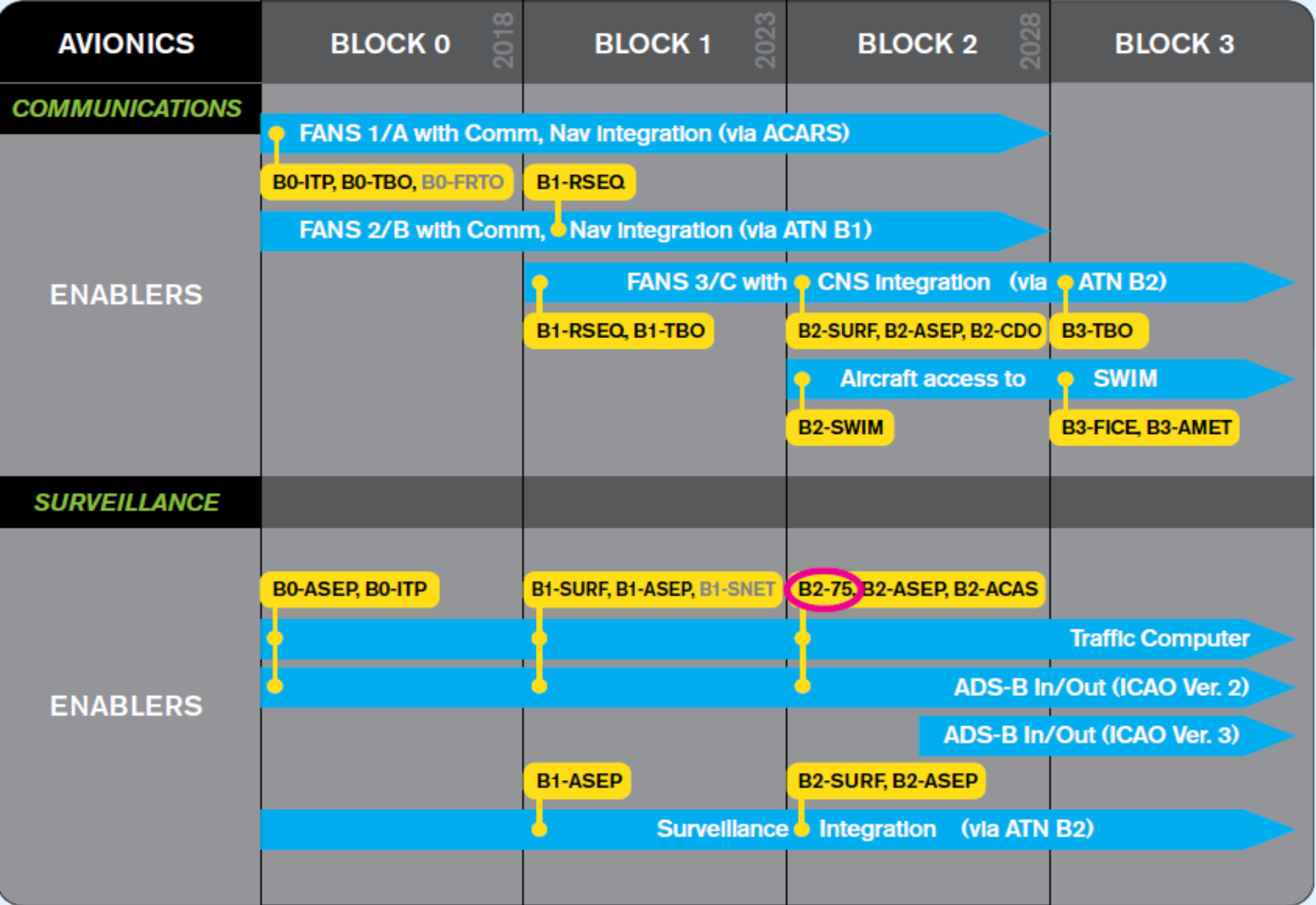


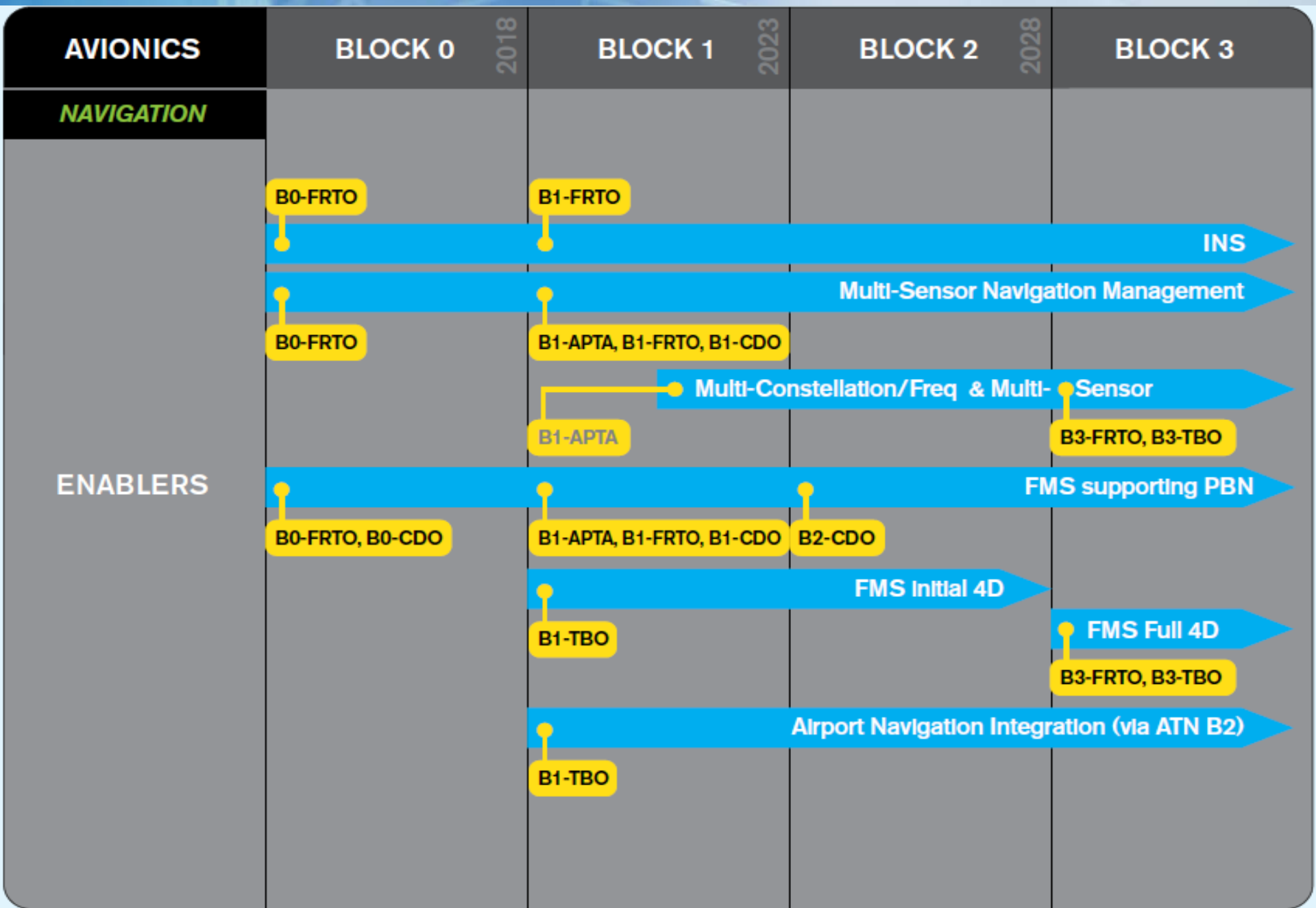
PBN	BLOCK 0 2018	BLOCK 1 2023	BLOCK 2 2028	BLOCK 3
Enroute Oceanic and Remote Continental	RNAV 10 (RNP 10) RNP 4    RNP 2			
Enroute Continental	RNAV 5 RNAV 2 RNAV 1	RNP 2	Advanced RNP RNP 0.3 (Helicopter only)	
Terminal Airspace: Arrival & Departure	RNAV 1 Basic RNP 1	Advanced RNP RNP 0.3 (Helicopter only)		
Approach	RNP APCH (SBAS: LPV, BARO VNAV: LNAV/VNAV, Basic GNSS: LNAV) RNP AR APCH (where beneficial)			
	Migration path based on Region/State requirements			

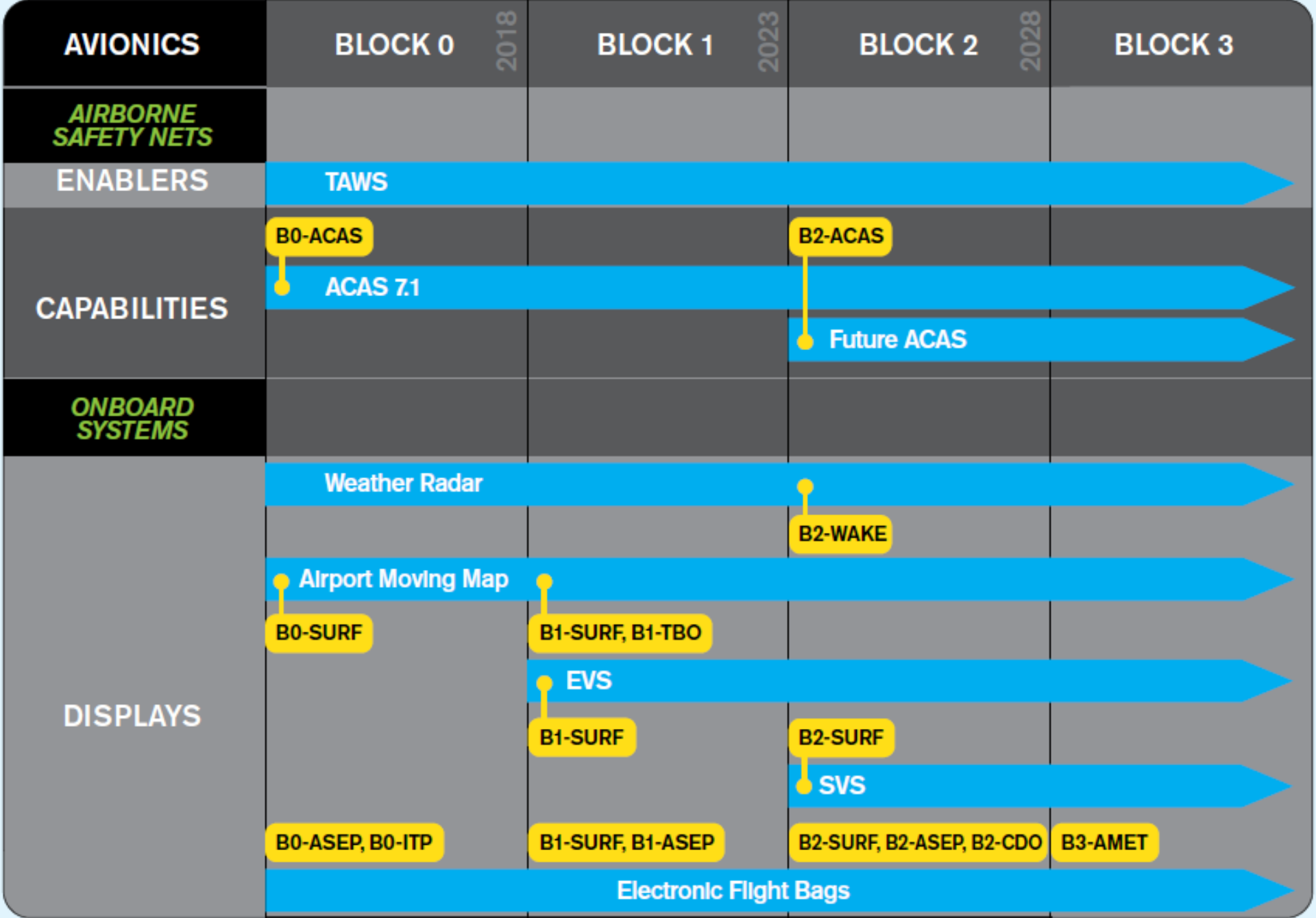














North American  
Central American  
and Caribbean  
(NACC) Office  
Mexico City

South American  
(SAM) Office  
Lima

ICAO  
Headquarters  
Montreal

Western and  
Central African  
(WACAF) Office  
Dakar

European and  
North Atlantic  
(EUR/NAT) Office  
Paris

Middle East  
(MID) Office  
Cairo

Eastern and  
Southern African  
(ESAF) Office  
Nairobi

Asia and Pacific  
(APAC) Office  
Bangkok

Thank You

A world map is shown in a light blue color. Eight colored dots (one orange, seven blue) are placed on the map to indicate the locations of ICAO regional offices. Lines connect these dots to text labels positioned above the map. The ICAO Headquarters in Montreal is marked with an orange dot, while all other regional offices are marked with blue dots.