

Legend

- NPA (0.3 NM)
- Terminal (1 NM)
- Enroute (2 NM)
- Unavailable

FDE Coverage

Dirección General de Aeronáutica Civil - Chile
 Servicio de Predicción Satelital

Departure: Santiago_Arturo_Merino_
 Dep. ICAO: SCEL
 Arrival: Madrid
 Arr. ICAO: LEMD
 Dep. Date: 23/06/99 (16:00)
 Pred. Time: 23/06/99 (11:51)




Time	GPS Availability
16:00	Non Precision Approach
02:43	Terminal
02:48	Non Precision Approach
02:53	Terminal
02:58	Non Precision Approach

Ready

Reglamentación



DAN 08-05

DAP 06-13



Acuerdo DGAC FAA





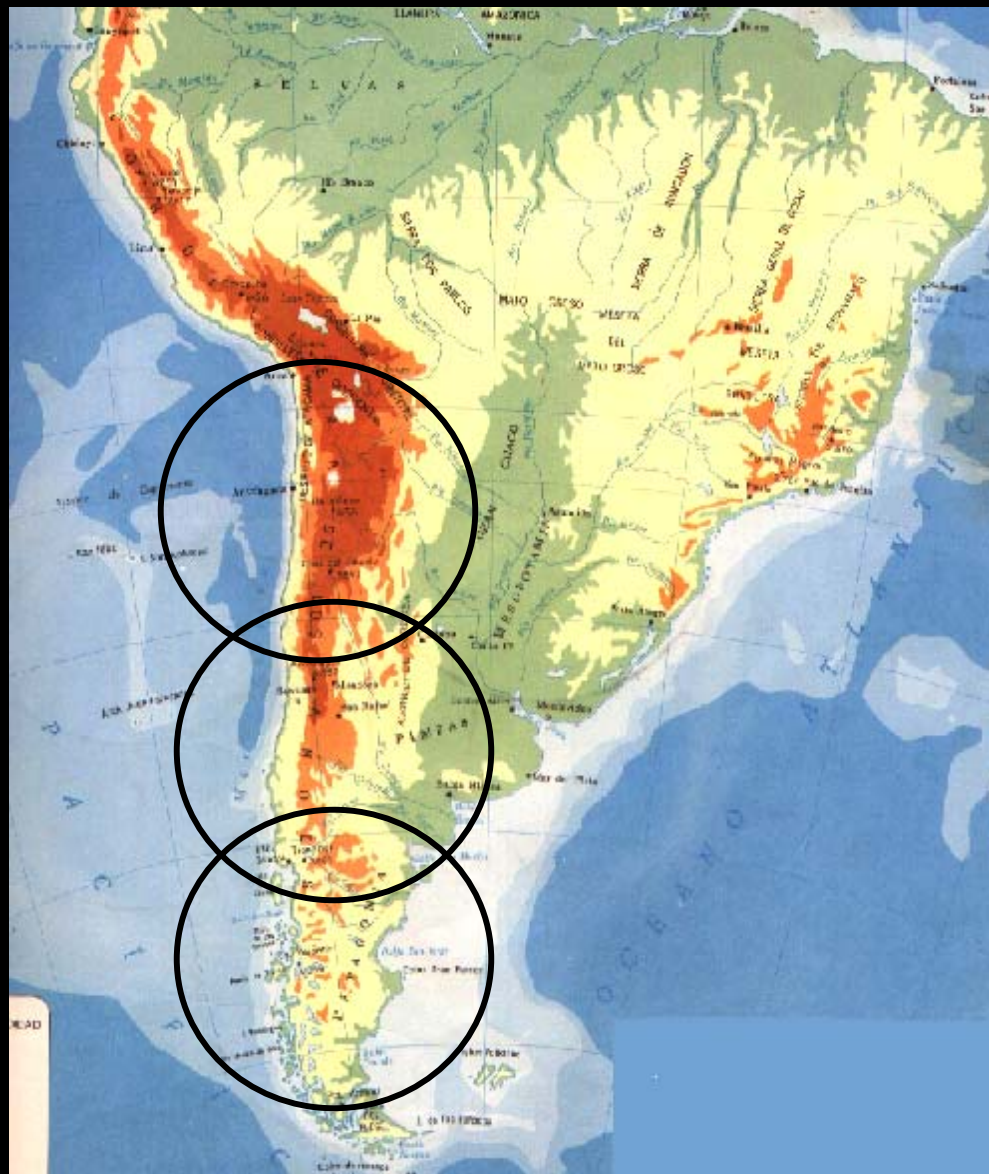
Sitios para Instalación Estaciones WAAS

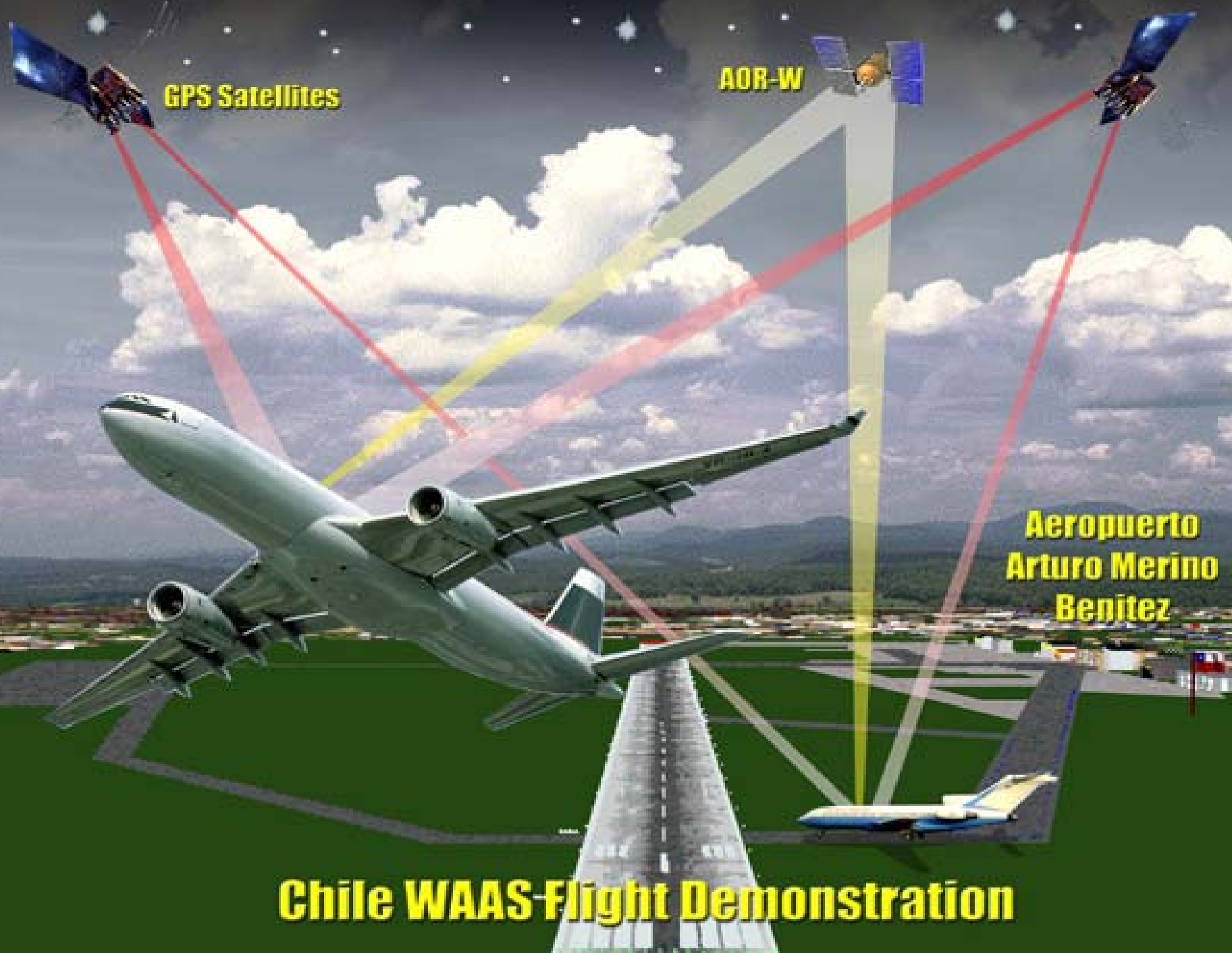


Antofagasta

Santiago

Balmaceda



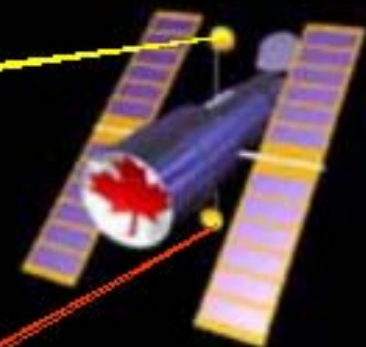
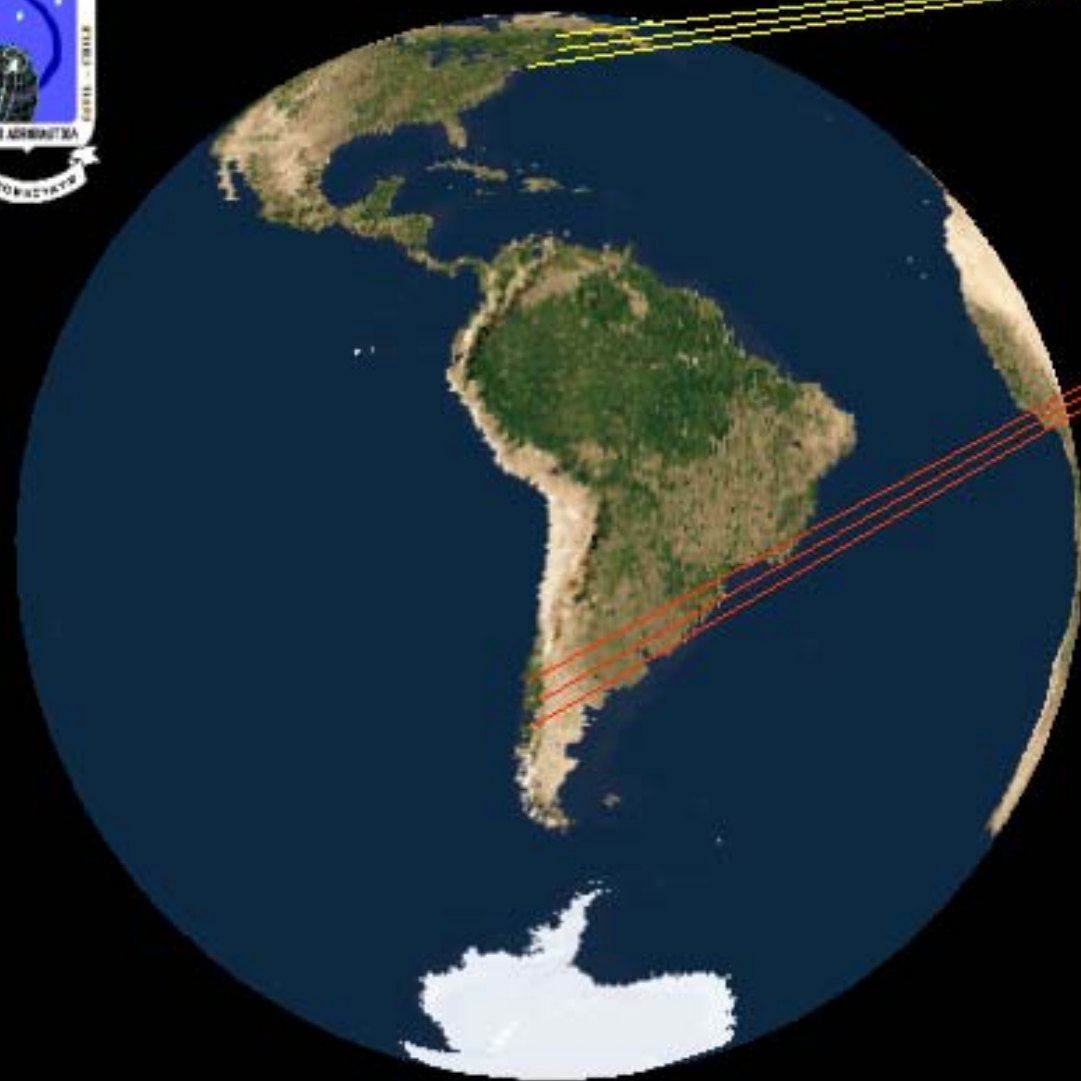


GPS Satellites

AOR-W

**Aeropuerto
Arturo Merino
Benitez**

Chile WAAS Flight Demonstration



Esquema de Comunicaciones

Santiago, Chile


Atlantic City
N.J. N.Y.
U.S.A



ANUNȚ

DE

MA



CNS/ATM

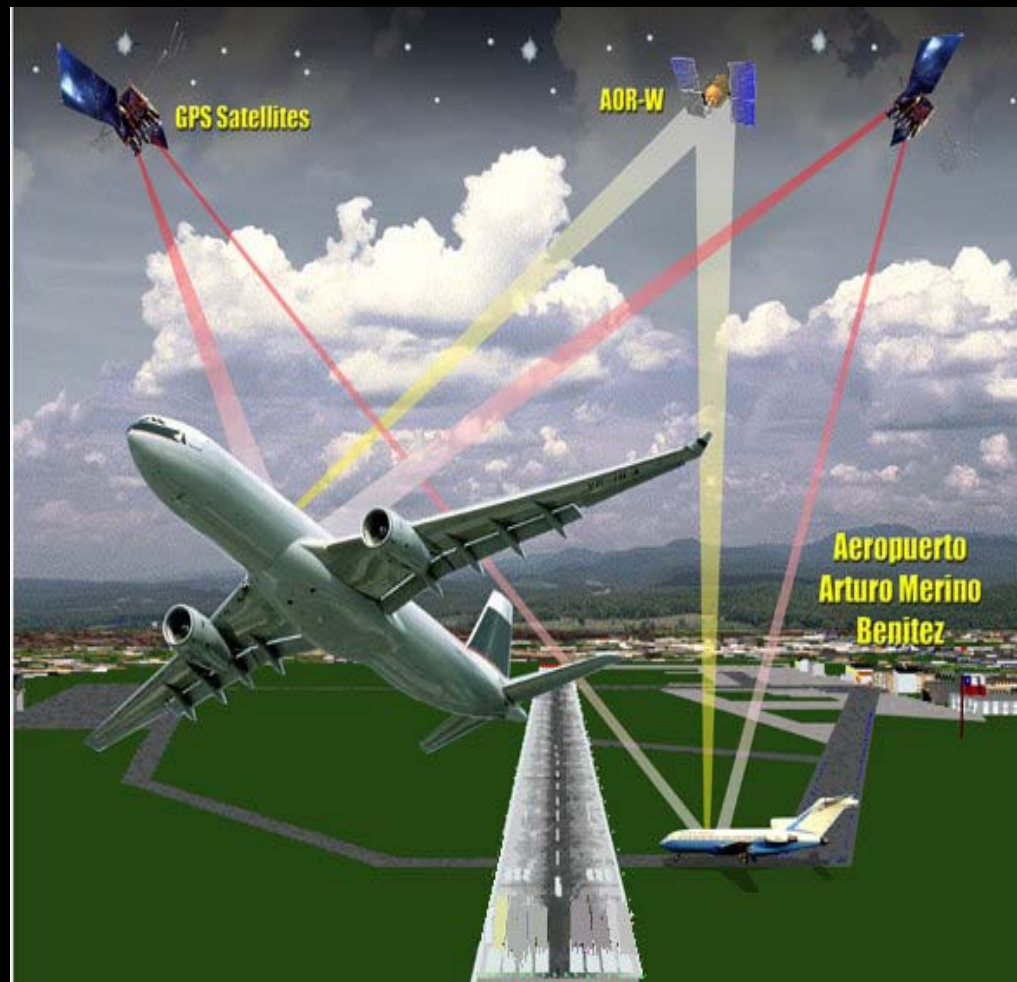
5 WAAS - WRS

1 WAAS - Master Station

1 GPS/WAAS Avionic

1 Raim Software

Data Reduction Software





Satellite Navigation Progression

CSTB Stage I



CSTB Stage II



End State



● Establish Initial Wide Area Test Bed Capability in Southern CAR/SAM

● Establish Initial Wide Area Test Bed Capability in Northern CAR/SAM

Legend:
TRS - Test Bed Reference Station
TMS - Test Bed Master Station



Plan Nacional Sistemas CNS/ATM



Dirección General de Aeronáutica Civil

Fortalezas
de hoy

Desafíos
del Mañana

