



Sustainable Aviation

We are determined to continue to play a proactive role in meeting the aviation sustainability challenge, in a way that maintains global connectivity and supports ongoing economic growth, ultimately benefiting people and advancing the decarbonisation of our industry.

SMBC Aviation Capital Overview



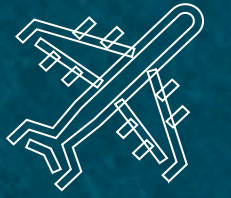
1004 Fleet Size

Owned/Managed/Committed Aircraft



150+ Customers

Airline and Investor customers in over 50 countries worldwide



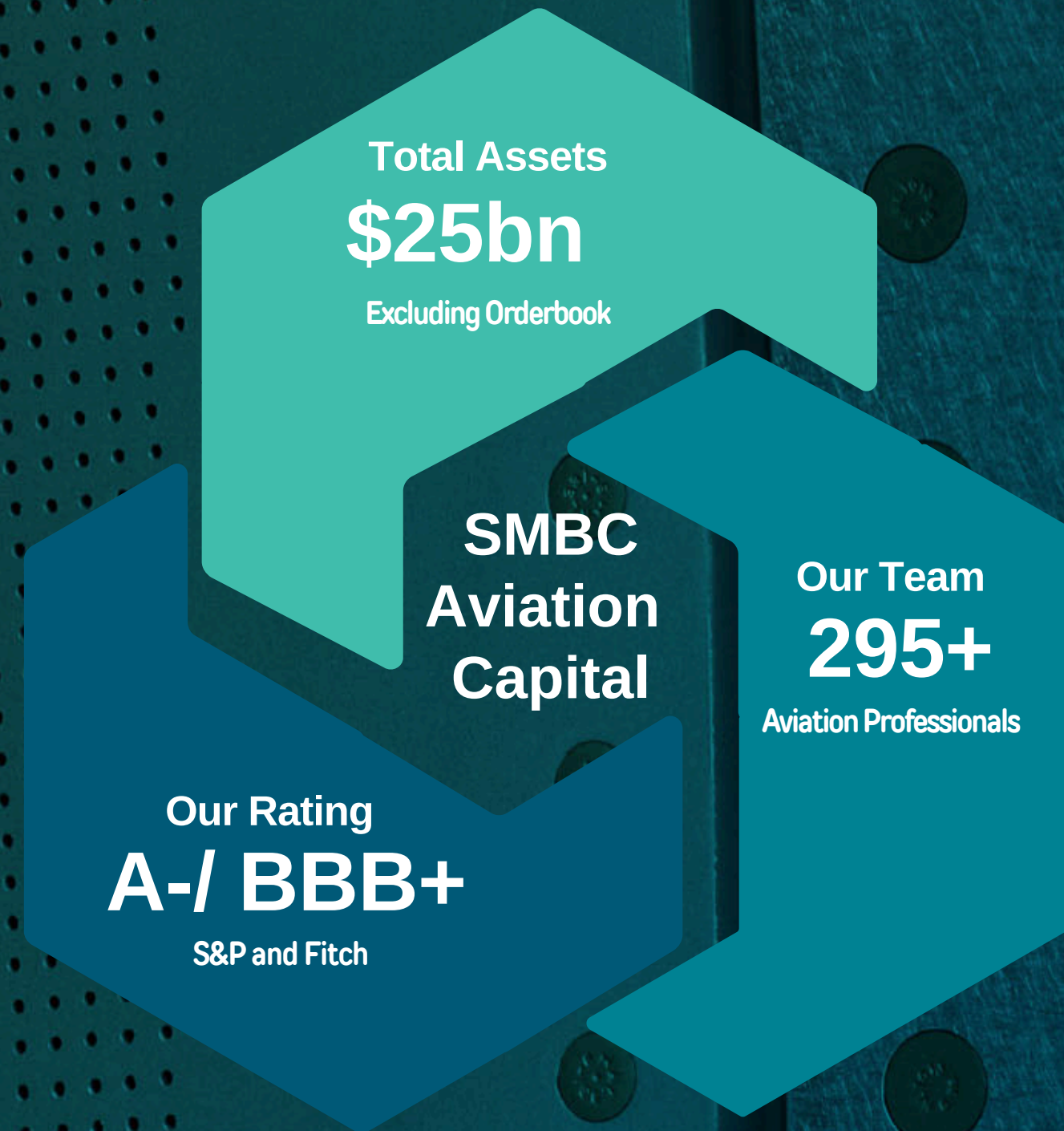
85% Narrow-Body¹

Highly liquid and in-demand portfolio of assets
5.52 years weighted average age



68% New Technology¹

One of the most fuel-efficient fleets in the sector



¹ Weighted by NBV as at 30 June 2024.

Diverse expertise and extensive global network

\$1.96 trillion in Total Assets with 150 offices across 40 countries



Subsidiaries in 44 countries globally

2nd largest aircraft lessor in the world with a fleet of 1004 aircraft



Customer base of 120 airlines across 50 countries globally

\$10.2 billion invested in Infrastructure projects worldwide



Operates in 66 countries, providing a spectrum of market solutions for SAF stakeholders

\$60.3 billion of Operating Assets across 7 different industries



Customer base in 15 countries

Capability Across the SAF Value Chain



Investment in feedstock and production



Financing and leasing of plant equipment



Debt advisory and financing / green loans



SAF aggregator and distributor to customers

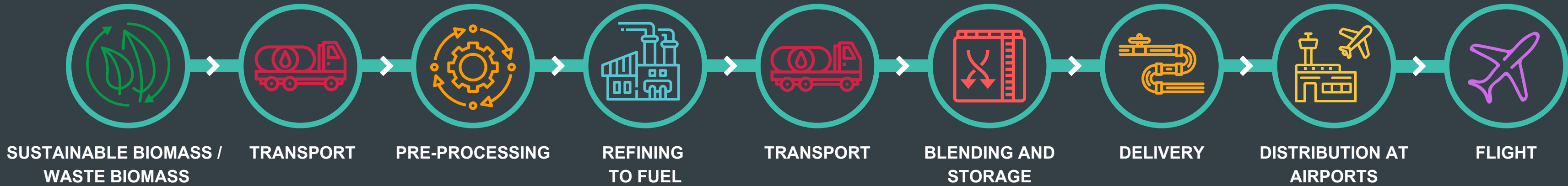


Sumitomo Corporation
Enriching lives and the world

SMFL
Think beyond, Act now

SMBC SUMITOMO MITSUI BANKING CORPORATION

SMBC AVIATION CAPITAL



Impactful investment in Research

The Trinity College Dublin SAF Research Facility at SMBC Aviation Capital

Proudly supporting the Trinity College Dublin team who, as delivery partners for the EASA sponsored EU Sustainable Aviation Fuel Clearing House, will play a crucial role in identifying and validating new, sustainable fuels.



Feedstock Study with Boeing, MHI



Aircraft Leasing Ireland Study



An aerial photograph of a coastal region. A wide, muddy river flows from the left towards the center. To the right of the river is a large, flat, sandy area, possibly a beach or a dry riverbed. In the foreground, there is a dense forest of green trees. Further back, a town or village is visible with several buildings and a road. The background shows a hazy landscape with distant hills and a body of water under a soft, golden light, suggesting sunrise or sunset.

THANK YOU