



**INTERNATIONAL
CIVIL AVIATION
ORGANIZATION**



Preliminary results

MID Air Navigation Report 2025

Outlines of this presentation:

01

Air Navigation report changes

02

MID States progress report

03

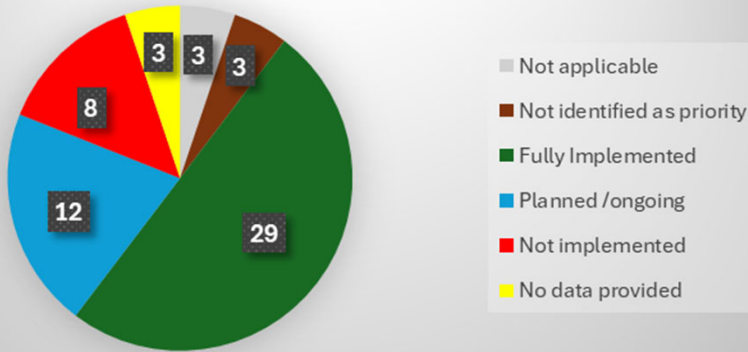
Regional Status

04

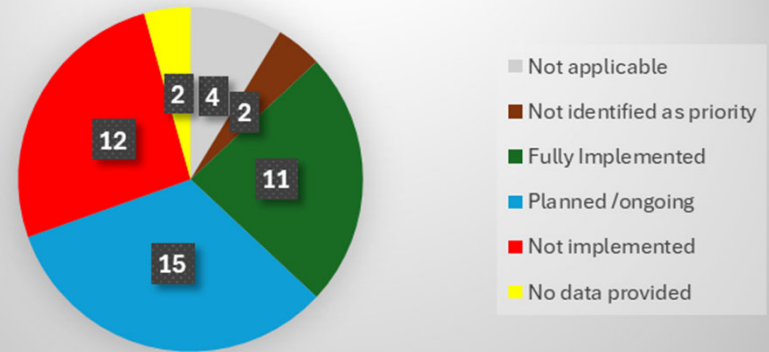
Analysis Conclusion and
action by the meeting

Bahrain

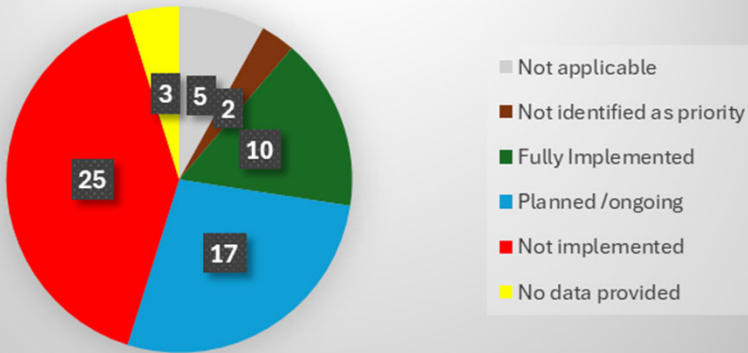
Bahrain Block "0"



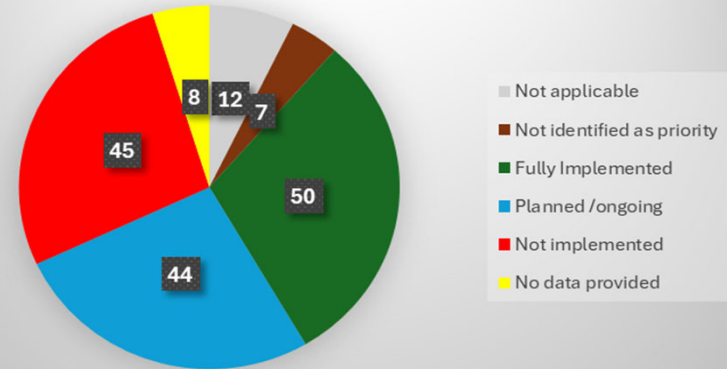
Bahrain Block "1"



Bahrain Block "2"

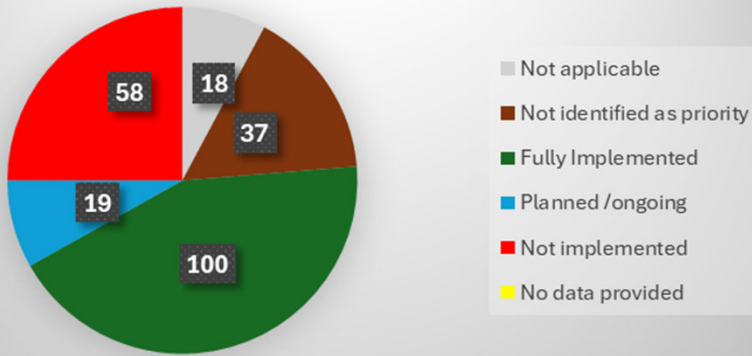


Bahrain Blocks "0, 1 & 2"

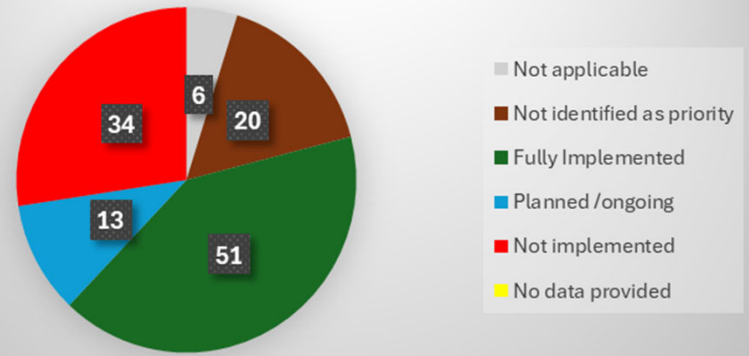


Egypt

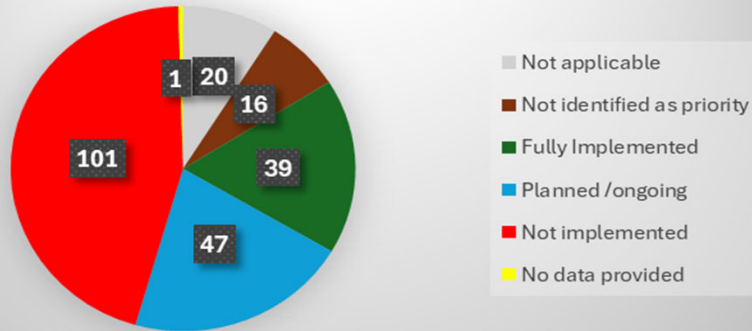
Egypt Block "0"



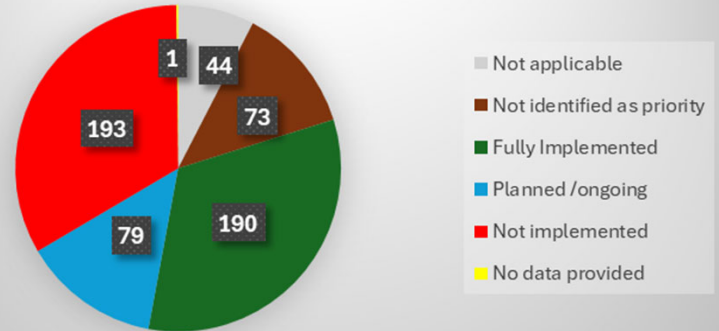
Egypt Block "1"



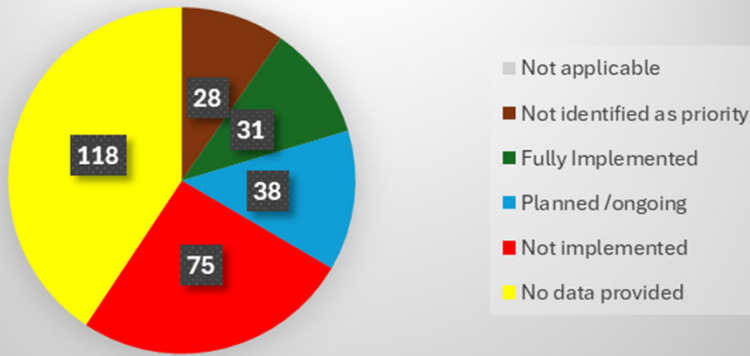
Egypt Block "2"



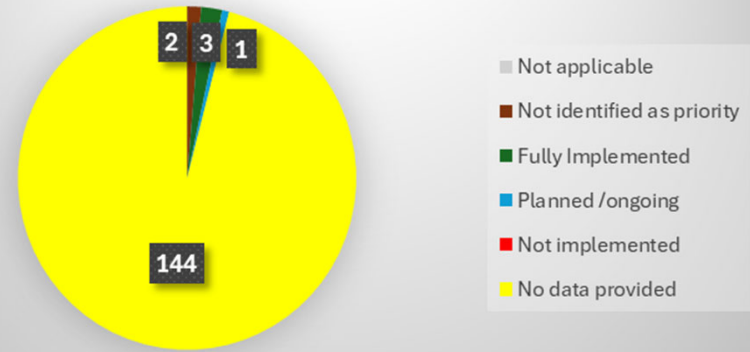
Egypt Blocks "0, 1 & 2"



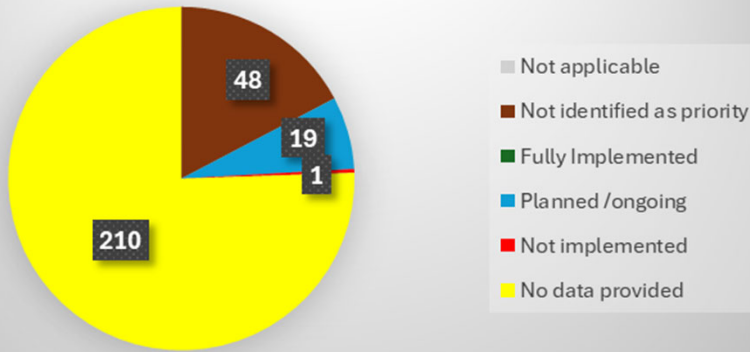
Iran Block "0"



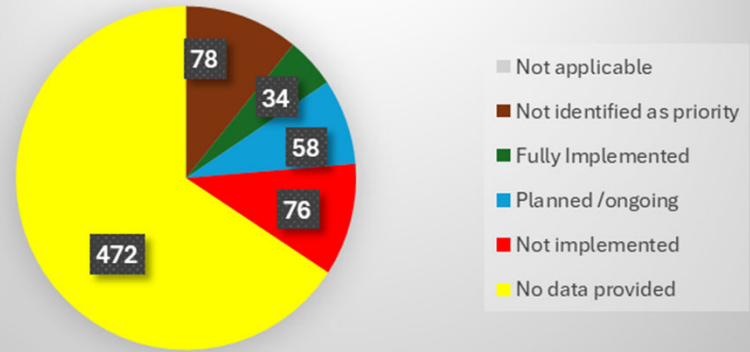
Iran Block "1"



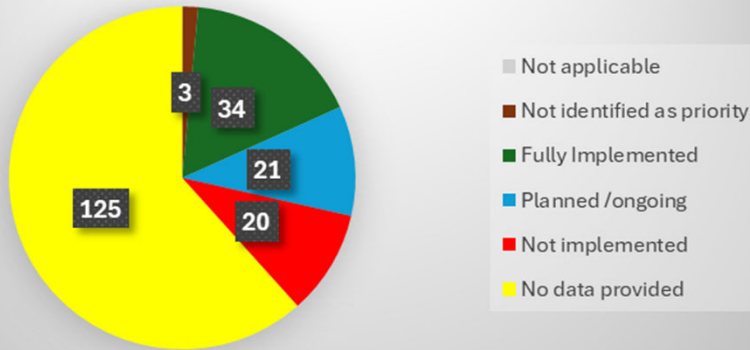
Iran Block "2"



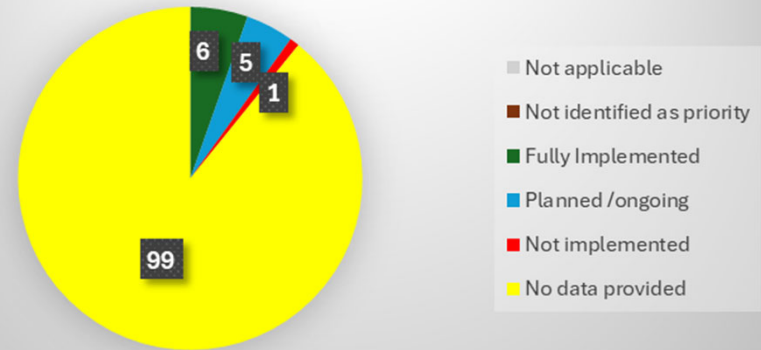
Iran Blocks "0, 1 & 2"



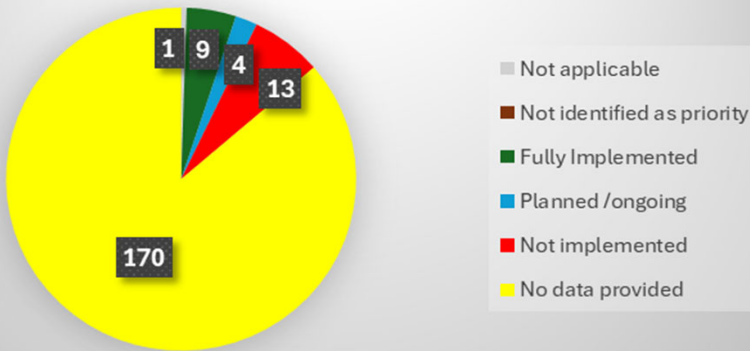
Iraq Block "0"



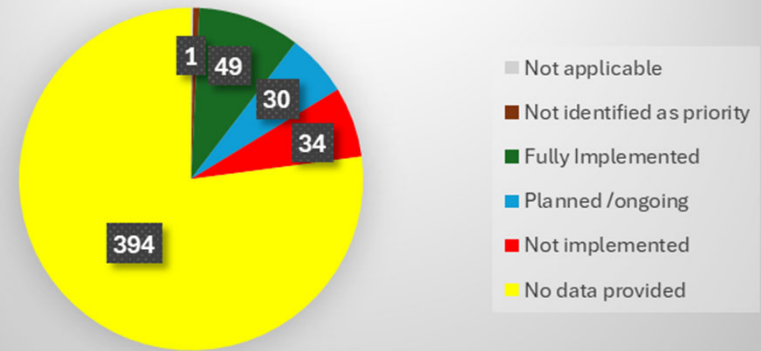
Iraq FIR Block "1"



Iraq FIR Block "2"

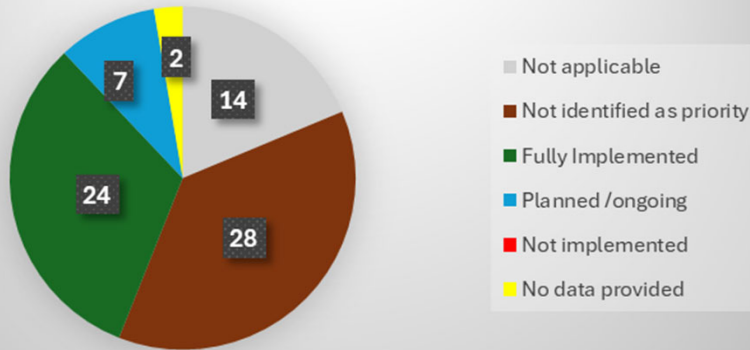


Iraq FIR Blocks "0, 1 & 2"

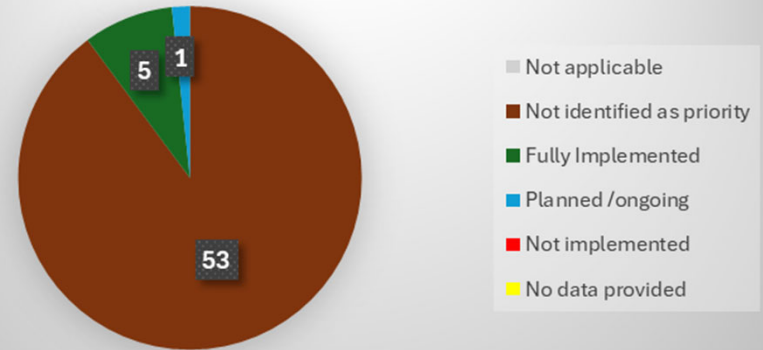


Jordan

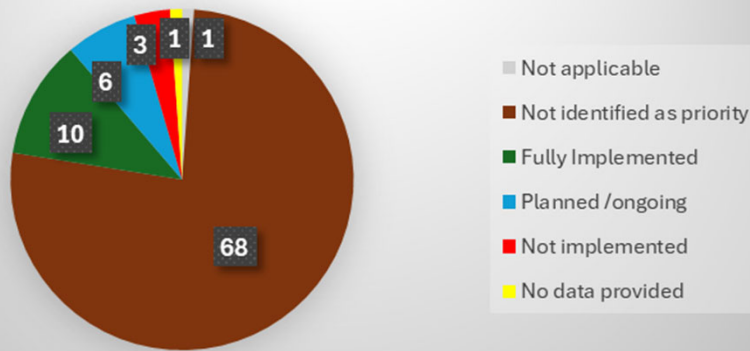
Jordan Block "0"



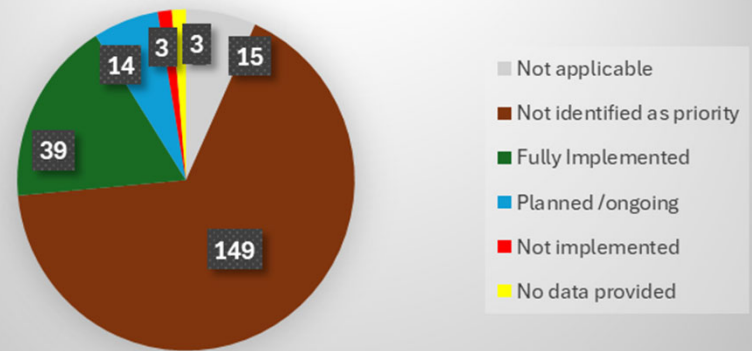
Jordan Block "1"



Jordan Block "2"

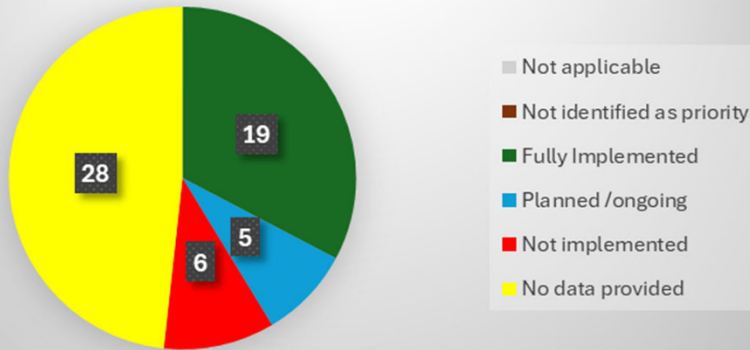


Jordan Blocks "0, 1 & 2"

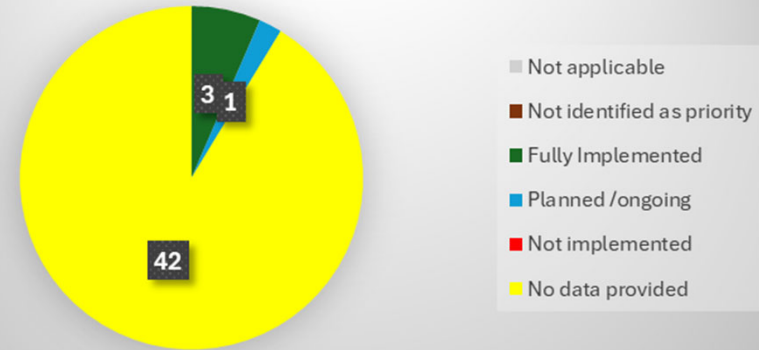


Kuwait

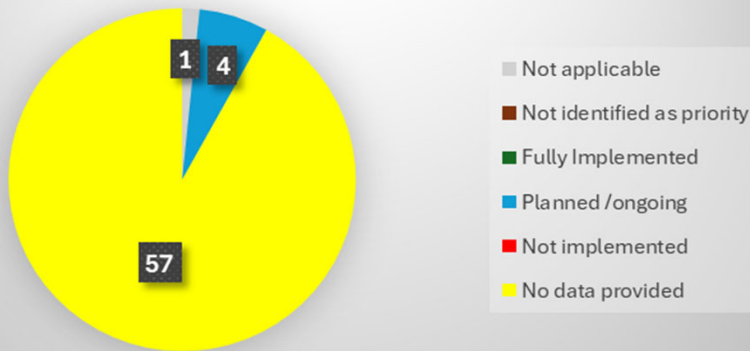
Kuwait Block "0"



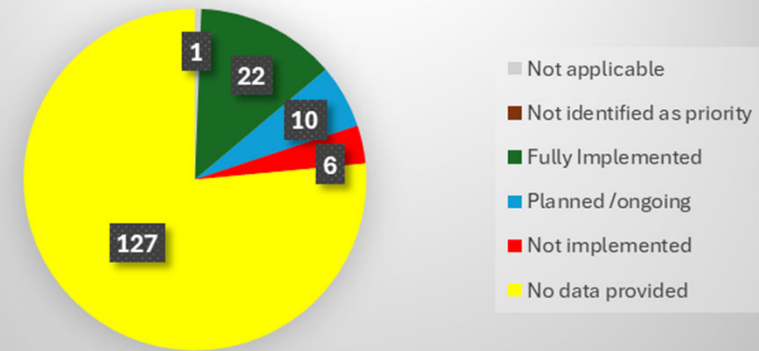
Kuwait Block "1"



Kuwait Block "2"

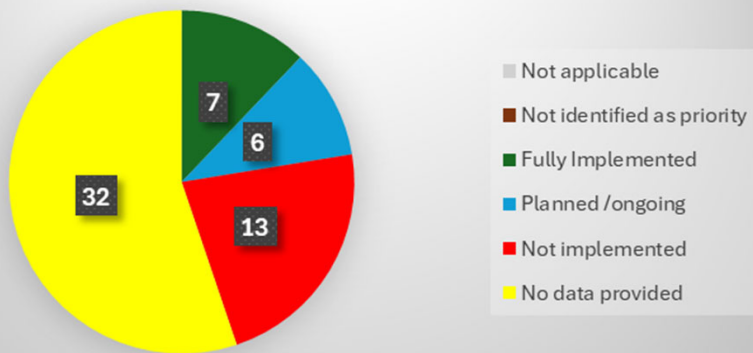


Kuwait Blocks "0, 1 & 2"

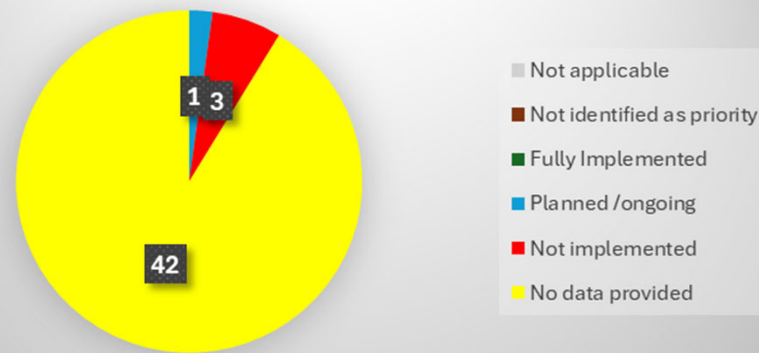


Lebanon

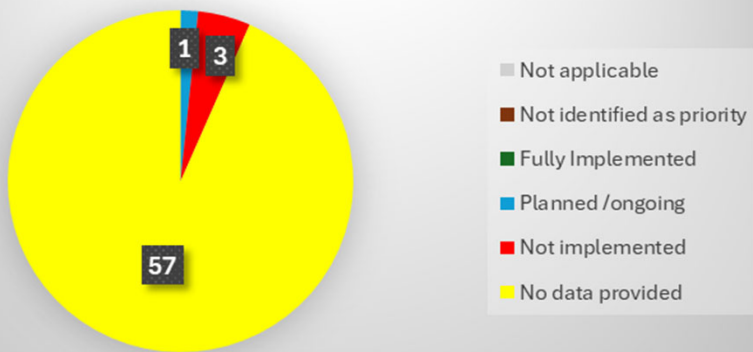
Lebanon Block "0"



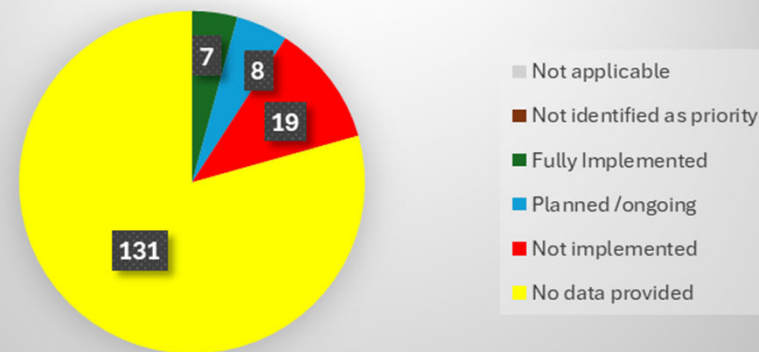
Lebanon Block "1"



Lebanon Block "2"

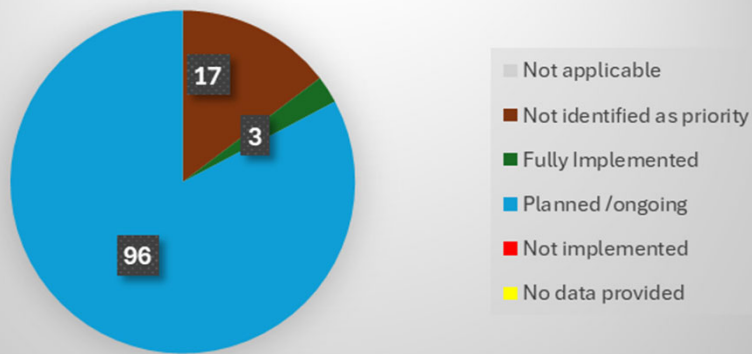


Lebanon Blocks "0, 1 & 2"

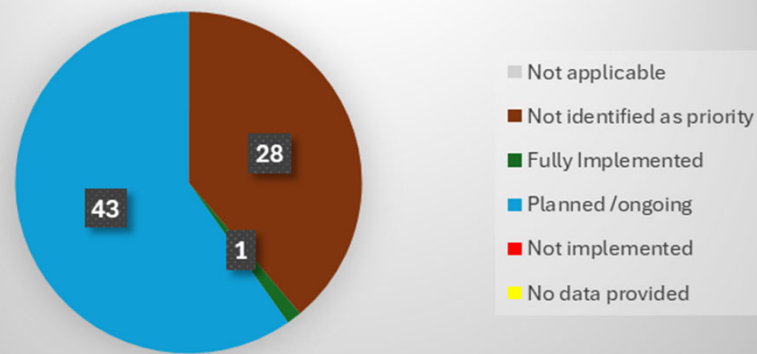


Libya

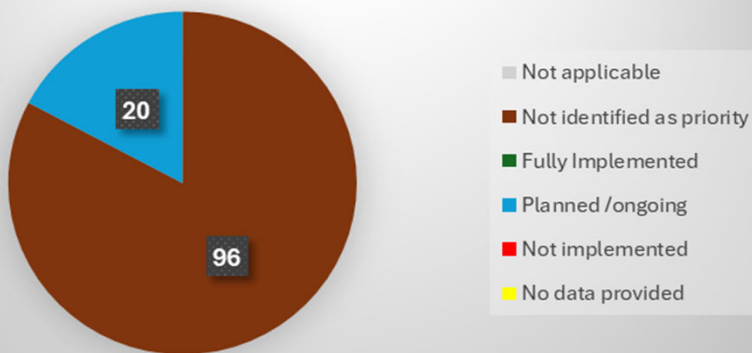
Libya Block "0"



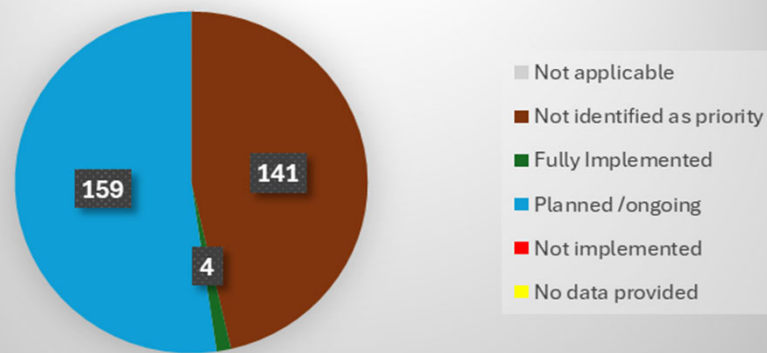
Libya Block "1"



Libya Block "2"

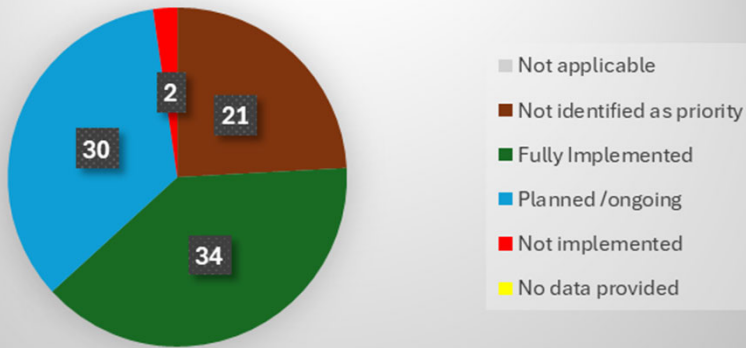


Libya Blocks "0, 1 & 2"

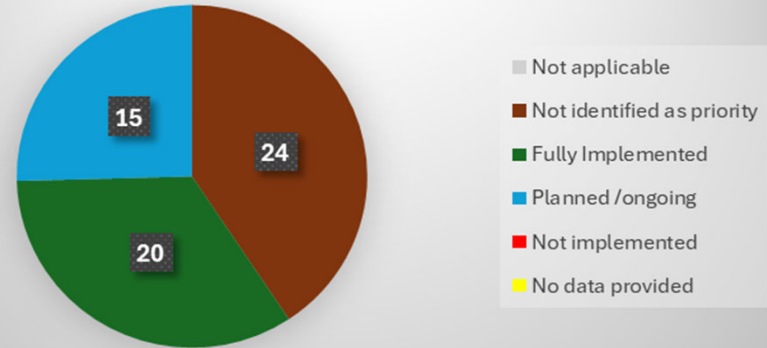


Oman

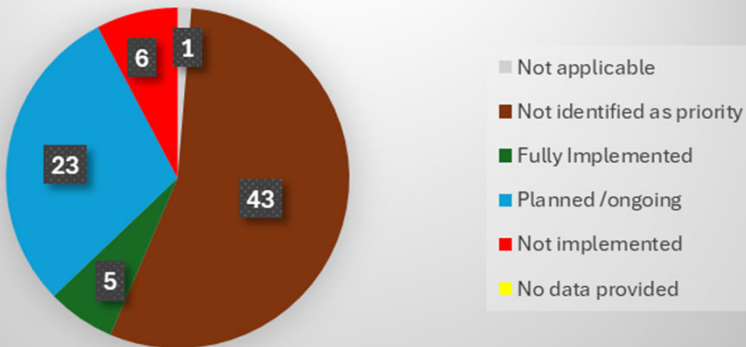
Oman Block "0"



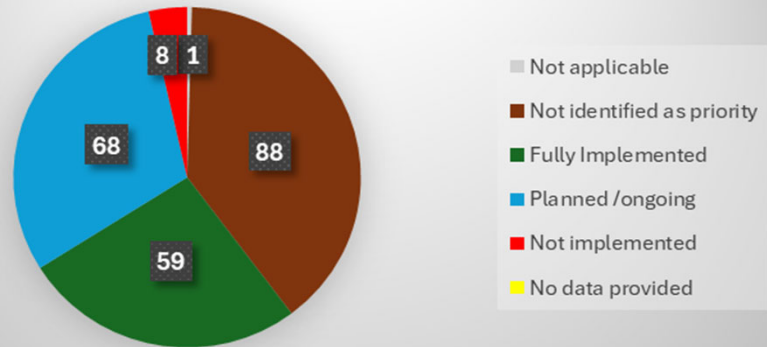
Oman Block "1"



Oman Block "2"

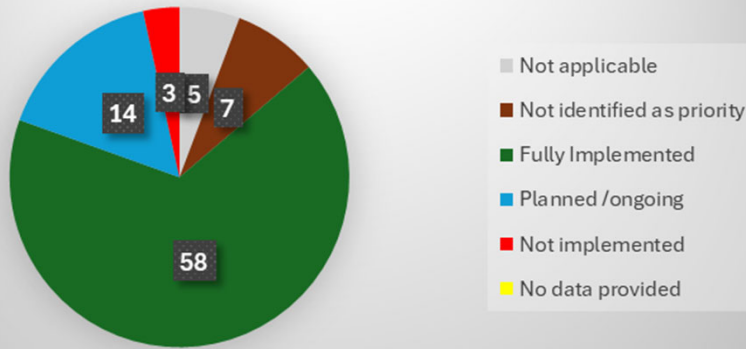


Oman Blocks "0, 1 & 2"

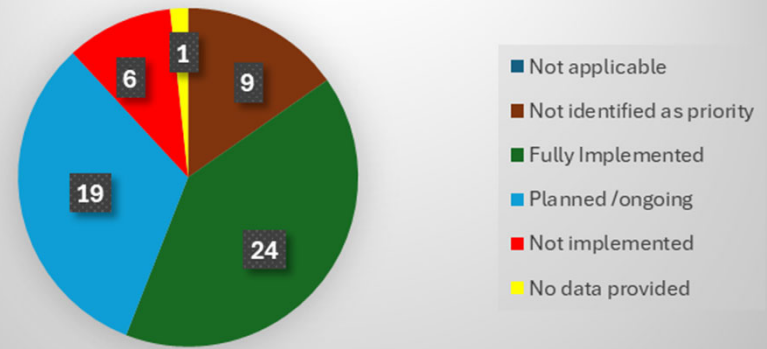


Qatar

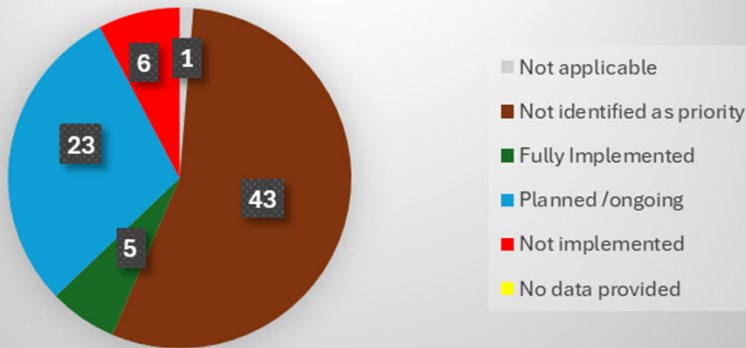
Qatar Block "0"



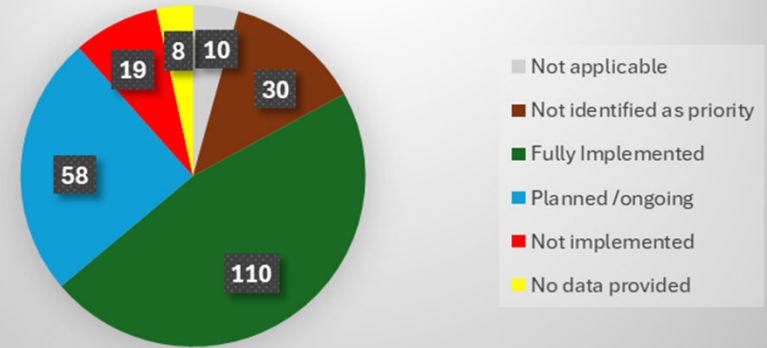
Qatar Block "1"



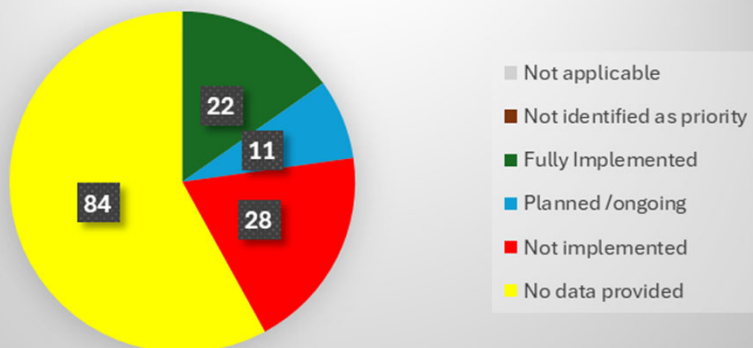
Qatar Block "2"



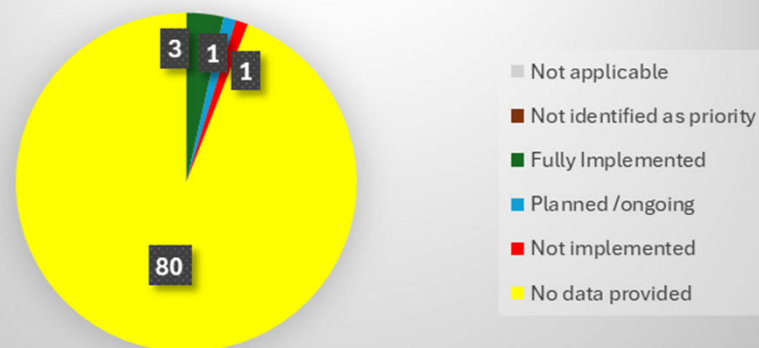
Qatar Blocks "0, 1 & 2"



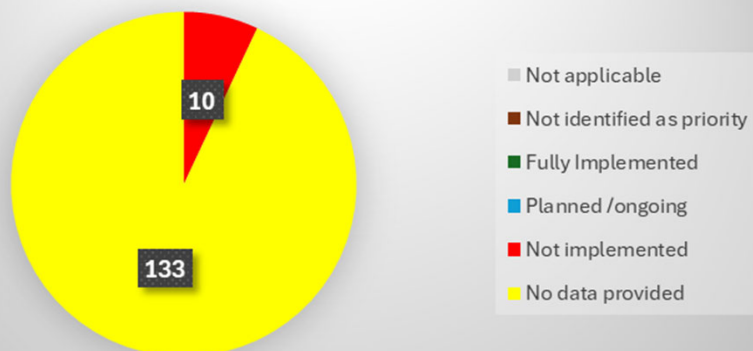
Khartoum FIR Block "0"



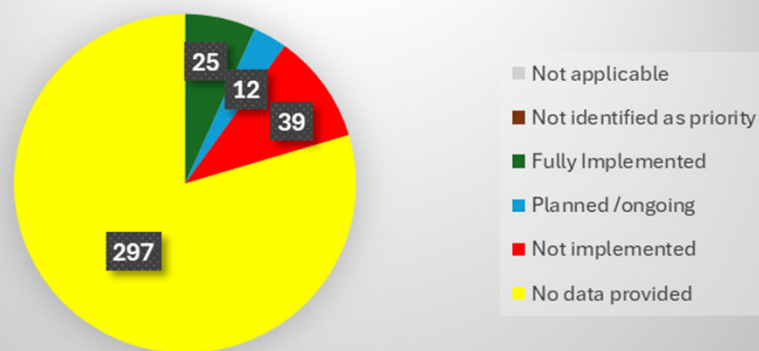
Khartoum FIR Block "1"



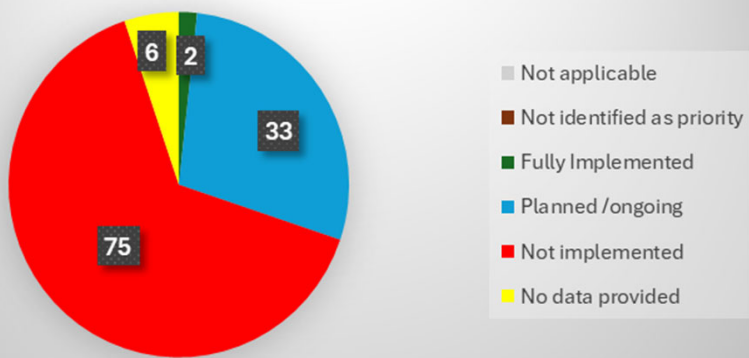
Khartoum FIR Block "2"



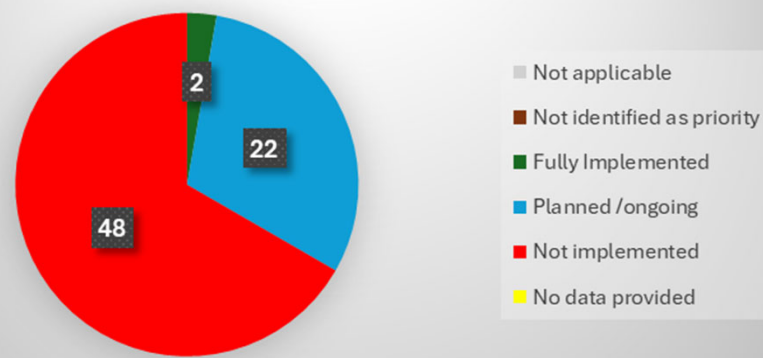
Khartoum FIR Blocks "0, 1 & 2"



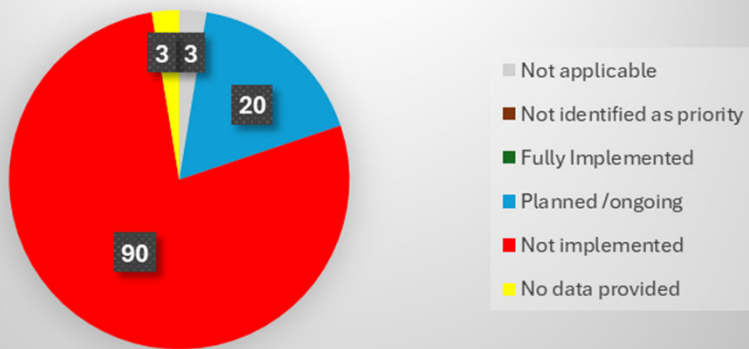
Syria Block "0"



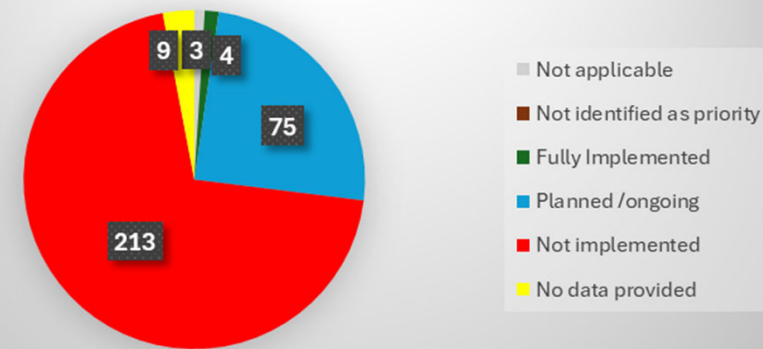
Syria Block "1"



Syria Block "2"

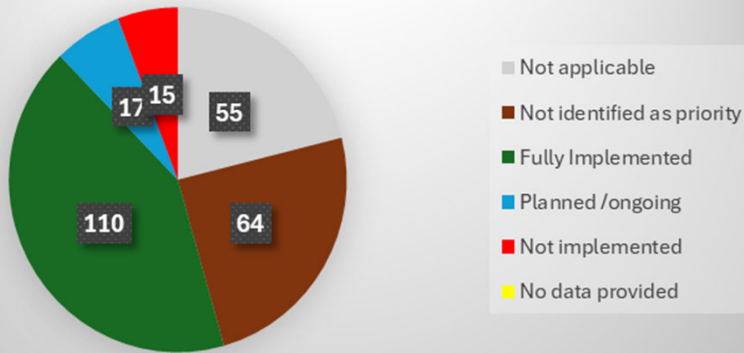


Syria Block "0, 1 & 2"

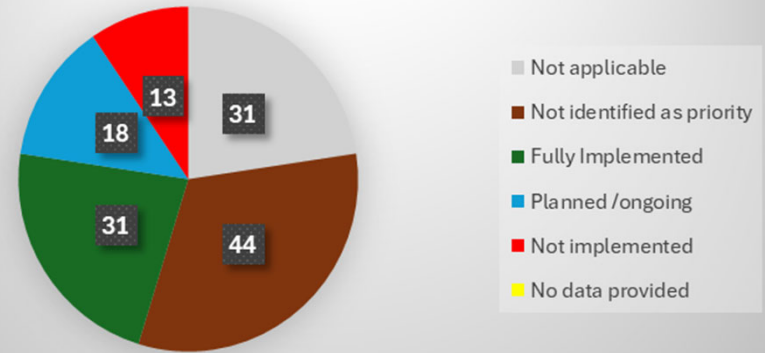


UAE

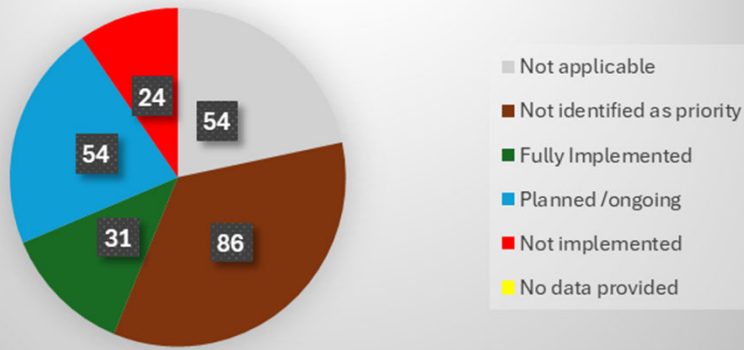
UAE Block "0"



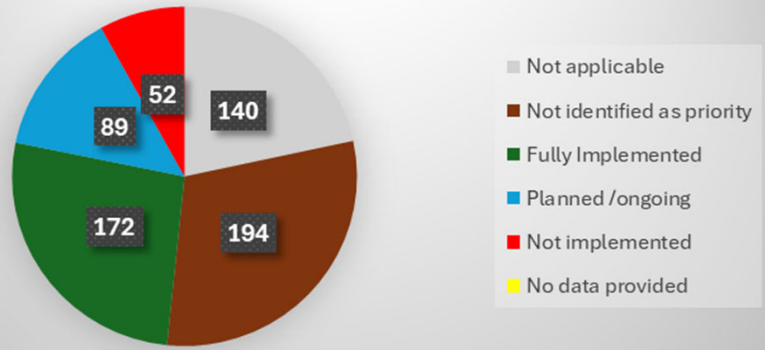
UAE Block "1"



UAE Block "2"

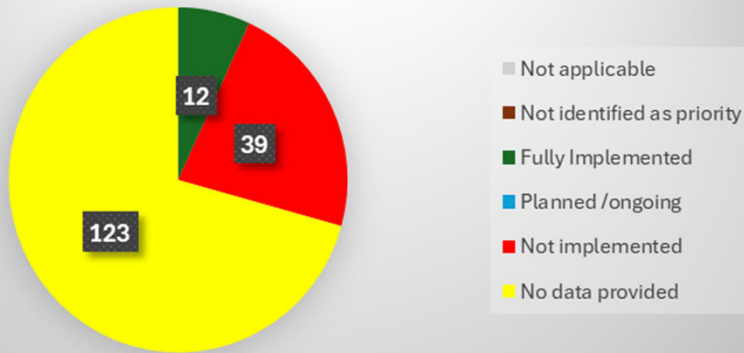


UAE Blocks "0, 1 & 2"

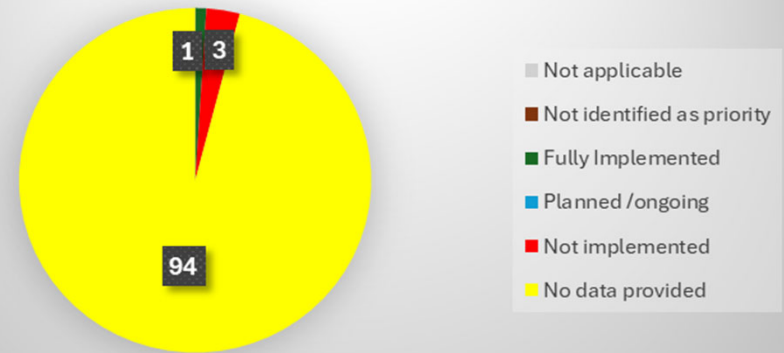


Yemen

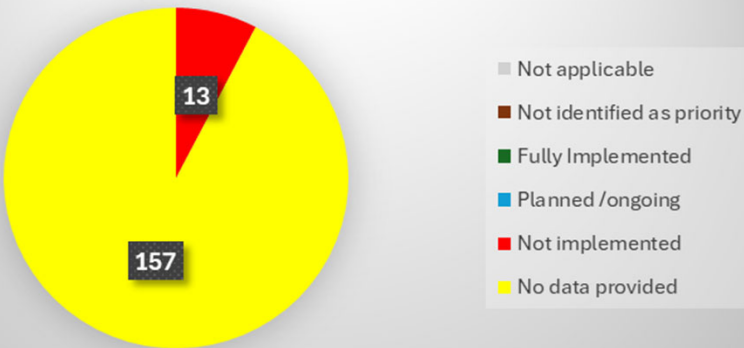
Yemen Block "0"



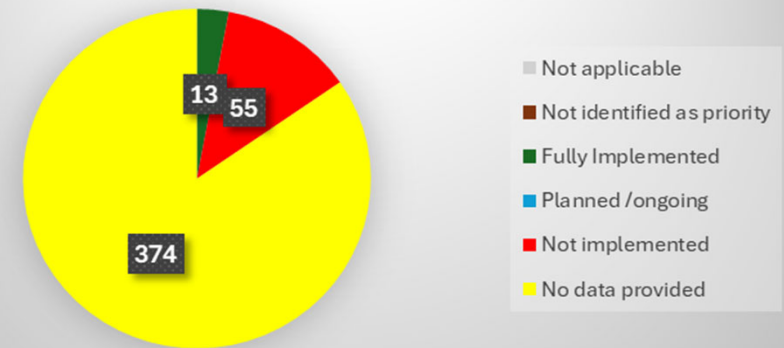
Yemen Block "1"



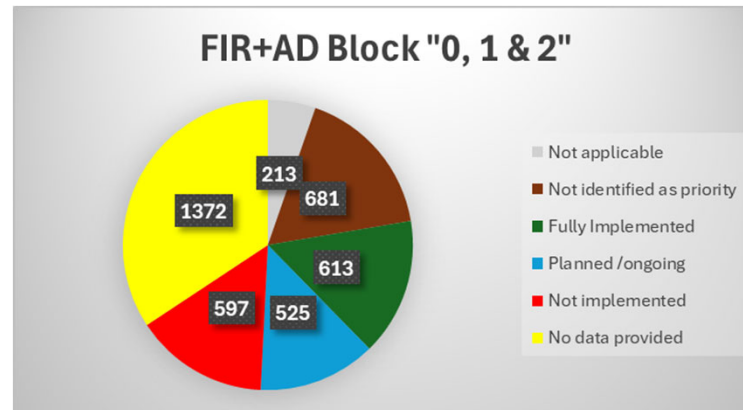
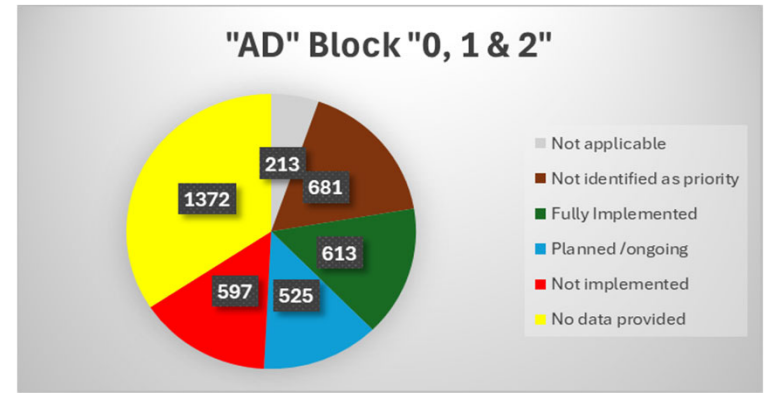
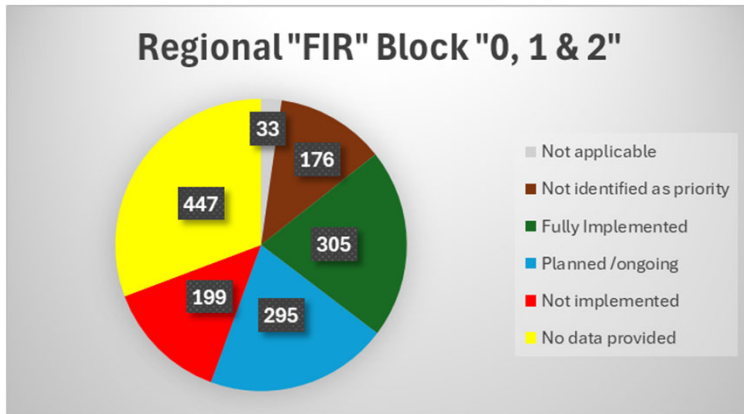
Yemen Block "2"



Yemen Blocks "0, 1 & 2"



Regional Status



DRAFT CONCLUSION 4/1: MID AIR NAVIGATION REPORT-2025

*That, the Secretariat consolidate the MID Air Navigation Report-2025 based on the preliminary results at **Appendix A**, for presentation to and endorsement by MIDANPIRG/23.*

Action by the meeting

The meeting is invited to:

- Reviews and updates the preliminary Air Navigation Report 2025, as presented at Appendix A;
- Urges those States that have not yet provided the required data and updates—including information on the progress of the Performance-Based Approach (PBA), the development of the National Air Navigation Plan (NANP), and relevant success stories—to submit such information to the ICAO MID Office as soon as possible, in order to enable the Secretariat to finalize the draft Air Navigation Report 2025 and submit it to MIDANPIRG/23 for endorsement;
- Agree to the proposed draft conclusion for the consolidation of the MID Air Navigation Report 2025 for submission to MIDANPIRG/23 for endorsement.

Thank You

