



**CRISIS  
MANAGEMENT  
CENTER  
OF THE MINISTRY  
OF EMERGENCY  
SITUATIONS**

**Baku 2024**



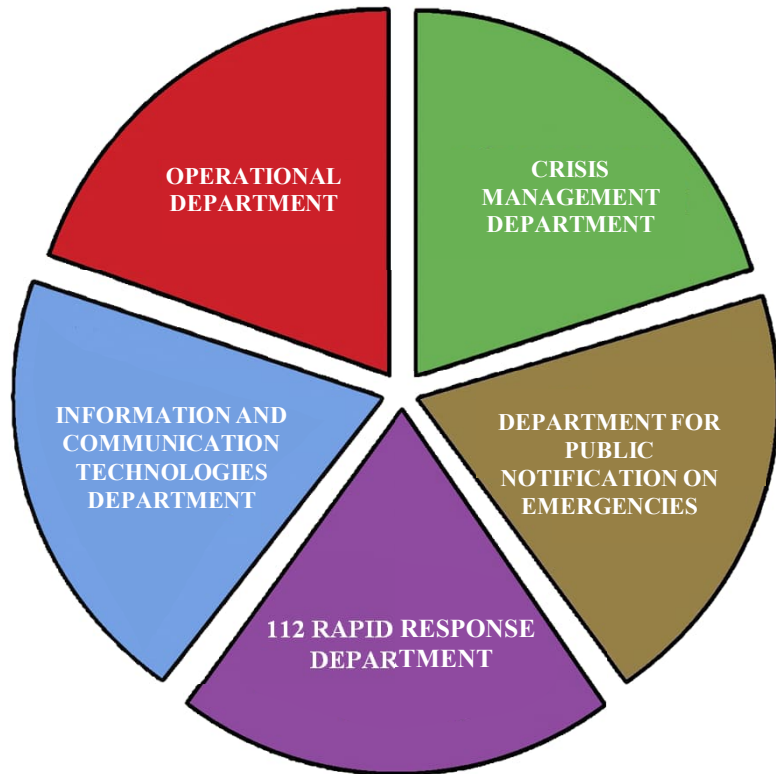


Ministry of Emergency Situations  
of the Republic of Azerbaijan

# Crisis Management Center (CMC)



Crisis Management Center



**Classified section**

**General section**

**Finance and Accounting section**

**Section of supplies**

**Regime control section**

**Baku, 3th October 2024**



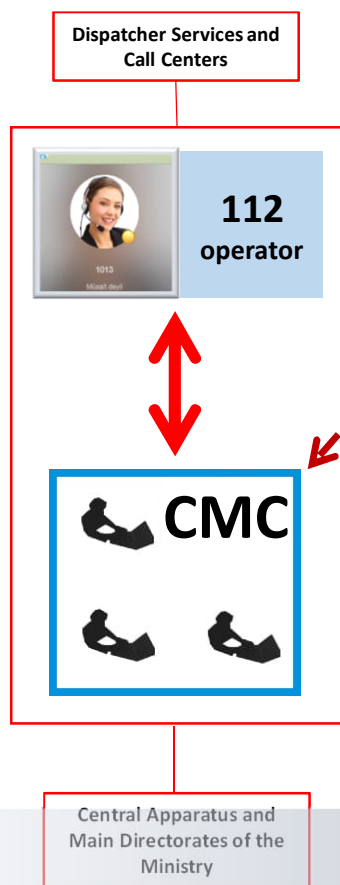
Ministry of Emergency Situations  
of the Republic of Azerbaijan

# Crisis Management Center (CMC)



Crisis Management Center

Citizen



Direct transmission of  
live footage from the  
incident area to the  
Center's operations hall  
via satellite



Baku, 3th October 2024



Ministry of Emergency Situations  
of the Republic of Azerbaijan

# Crisis Management Center (CMC)



Crisis Management Center



Communication with State Entities  
of the Republic of Azerbaijan



Communication with the relevant  
Entities of other states.



Communication with other related agencies of the  
Republic of Azerbaijan




# Operations Hall of CMC

Ministry of Emergency Situations  
of the Republic of Azerbaijan



Crisis Management Center



October 2024



Ministry of Emergency Situations  
of the Republic of Azerbaijan



Crisis Management Center



Baku, 3th October 2024



# Emergencies hall of CMC



Ministry of Emergency Situations  
of the Republic of Azerbaijan

Crisis Management Center



October 2024

# *Mobile Command Vehicle for coordination on-site operations*

CMC





Ministry of Emergency Situations  
of the Republic of Azerbaijan



Crisis Management Center



Baku, 3th October 2024






Ministry of Emergency Situations  
of the Republic of Azerbaijan

# 112 Rapid Response Department of CMC



Crisis Management Center



ber 2024

A server room with a laptop in the foreground displaying monitoring dashboards. The laptop screen shows two line graphs and a table of data. The server racks in the background are filled with equipment and have blue indicator lights.

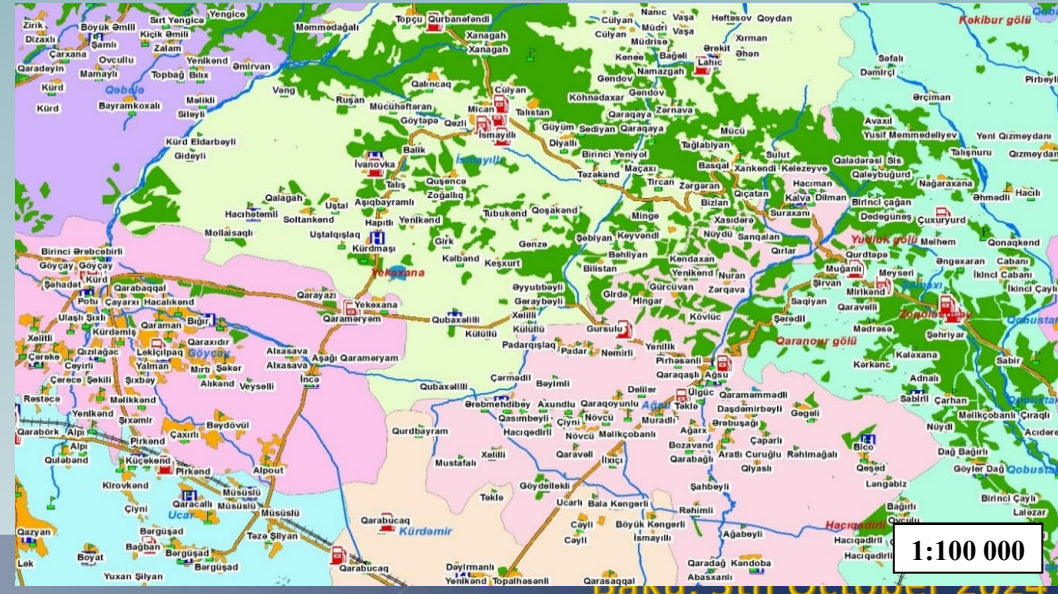
***Information-communication  
Technologies Department***

**CMC**



Ministry of Emergency Situations  
of the Republic of Azerbaijan

# Electronic Maps available in the CIS database of the Ministry of Emergency Situations



Baku, 31 October 2024

A white PTZ camera is suspended by a chain, positioned in the foreground. The background is a blurred city skyline at night, with various lights and buildings visible. The overall scene is illuminated with a blue and yellow color palette.

# *«Safe Life» Project*

*CMC*



# Video Surveillance Cameras Used in the CMC



Ministry of Emergency Situations  
of the Republic of Azerbaijan

Crisis Management Center



**BOSCH**



**Indigo Vision**



**Dahua**



**HIKVISION**



*Video surveillance cameras are installed on 5 and 7-meter structures or special arms mounted on high-rise residential buildings*

**Baku, 3th October 2024**



# Monitoring Operational Conditions with Video Surveillance Cameras



Ministry of Emergency Situations  
of the Republic of Azerbaijan

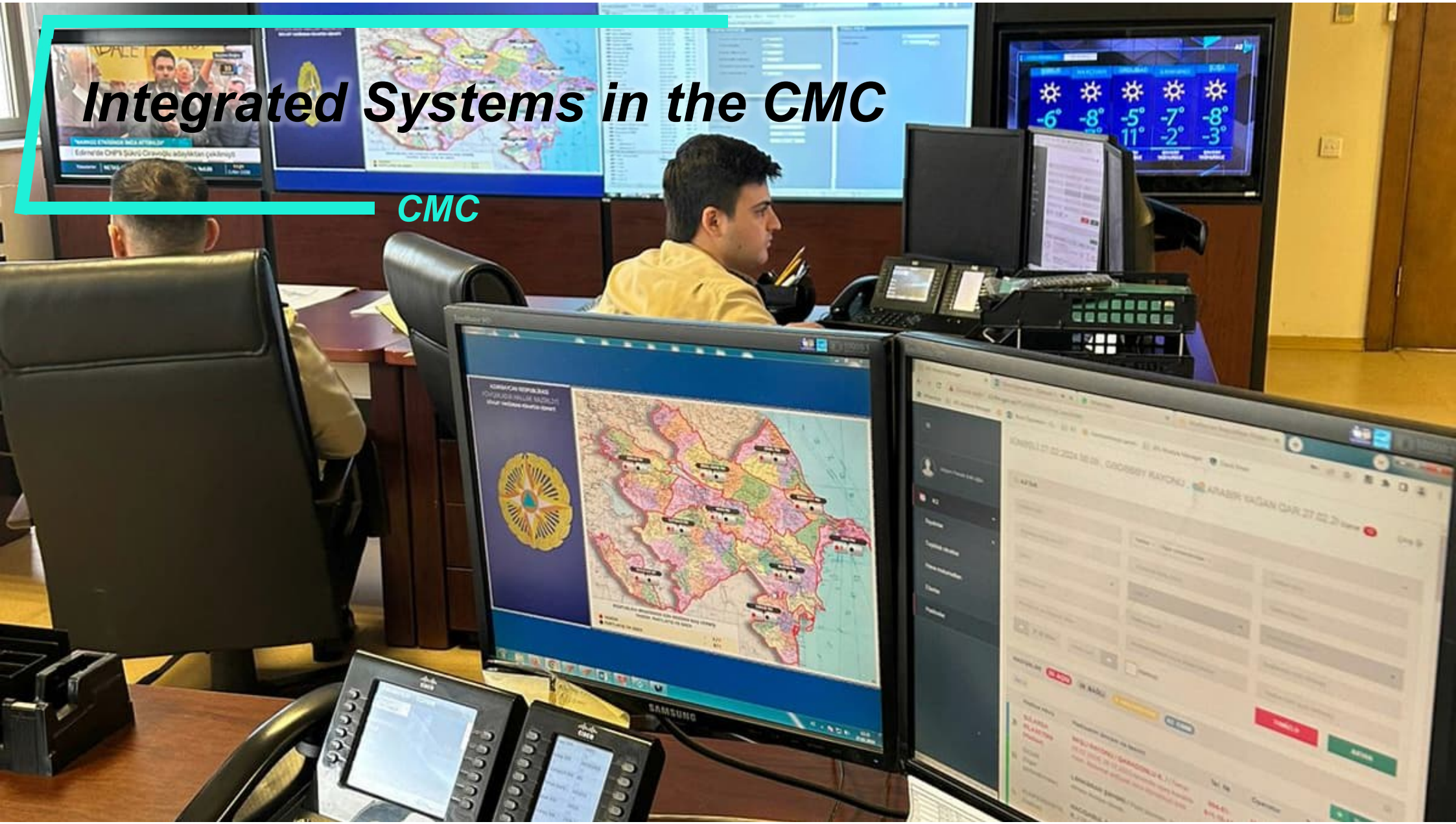
Crisis Management Center

The screenshot displays the IndigoVision Control Center administrator interface. The main window is titled "IndigoVision Control Center - administrator" and features a menu bar with "File", "View", "Maps", "Alarms", "Bookmarks", "Live Video", "Tools", and "Help". Below the menu is a toolbar with icons for "Live", "Playback", "Setup", and other functions. The interface is divided into several sections:

- Left Panel:** A tree view under "Video" showing a list of 25 camera locations, each with a camera icon and a red status indicator. The list includes: [001] INDIGO, [002] Alatava, [009] Azadliq, [010] BABEK, [006] Badamdar\_1, [003] Baki\_RM, [005] Bayil\_20ci\_sahe, [008] Bayil\_Suruculuk\_mektebi, [011] Bineqedi, [032] Bolluq, [042] CANAQQALA\_TEBRIZ\_KUCES, [007] CEYRANBATAN\_MERKEZ, [049] Cuxur\_Qebele, [047] Deniz\_limani, [044] Ehmedli\_Xezer\_2, [013] Ekologiya, [027] FHN\_AKADEMIYA, [014] GENCE1, [015] GENCE2, [043] Gencilik, [039] ISR\_Plaza, [034] ISTPetrol, [004] ITV, and [016] m\_Ecemi.
- Main Grid:** A 5x5 grid of 25 video feeds, each labeled with its camera ID and name. The feeds show various urban and industrial scenes from different locations in Azerbaijan.
- Bottom Left Panel:** A control panel for the selected camera ([007] CEYRANBATAN\_MERKEZ). It includes a numeric keypad (1-9), a "Preset 1" dropdown, six "Command" buttons, and "Focus" and "Iris" control buttons.
- Bottom Status Bar:** Shows the system status as "Ready", the time as "(UTC+04:00) Baku", and the CPU usage as "CPU".

# Integrated Systems in the CMC

CMC



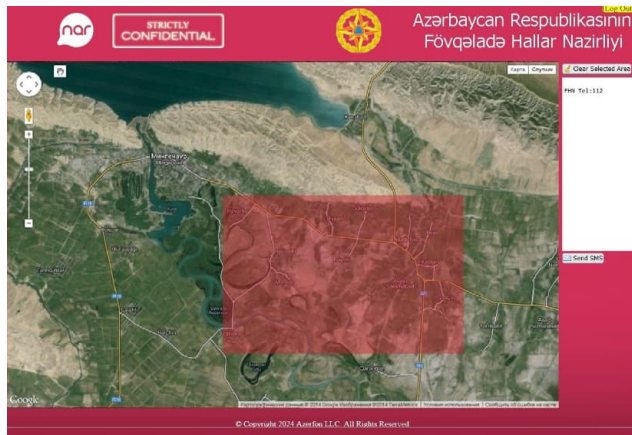


Ministry of Emergency Situations  
of the Republic of Azerbaijan

# Notification system regarding emergency situations that implemented in collaboration with “Bakcell” and “Nar” mobile operators to inform subscribers



Crisis Management Center



**Both systems have the capability to send 3,000 SMS messages to any region within the republic in 1 minute.**

**The ultimate goal is the CELL BROADCAST system (500,000 SMS in 2 seconds). Negotiations are ongoing with other operators.**



Ministry of Emergency Situations  
of the Republic of Azerbaijan

# The Safe City cameras of the Ministry of Internal Affairs for Baku and Sumgayit have been integrated into the CMC



Crisis Management Center

The screenshot displays the 'Security Desk' monitoring interface. On the left, a search tree lists various camera locations and identifiers, including 'Yasamal33 TŞ2-240...249', 'Yasamal34 TŞ2-250...256', 'Faxri\_Xiyaban', and several 'TŞ2-262' and 'TŞ1-015' series. The main area shows a 4x4 grid of 16 live camera feeds. Each feed is labeled with a number and a camera ID, such as '1 TŞ8-046 1', '2 TŞ8-046 3', '3 TŞ1-082 3', '4 TŞ2-262 1', '5 TŞ1-015 2', '6 TŞ1-015 3', '7 TŞ1-073 2', '8 TŞ1-073 3', '9 TŞ1-018 2', '10 TŞ1-010 3', '11 TŞ8-044 1', '12 TŞ1-041 2', '13 TŞ1-041 3', '14 TŞ1-042 1', '15 TŞ1-042 2', and '16 TŞ1-017 2'. The feeds show various street scenes, including intersections, roundabouts, and parking areas. The interface includes a top status bar with the time 'Be 11:03' and a bottom control bar with options like 'Hide area view', 'Monitoring (2)', 'Synchronize video', 'Change tile pattern', 'Clear all', 'Open the Vault', and 'Show controls'.

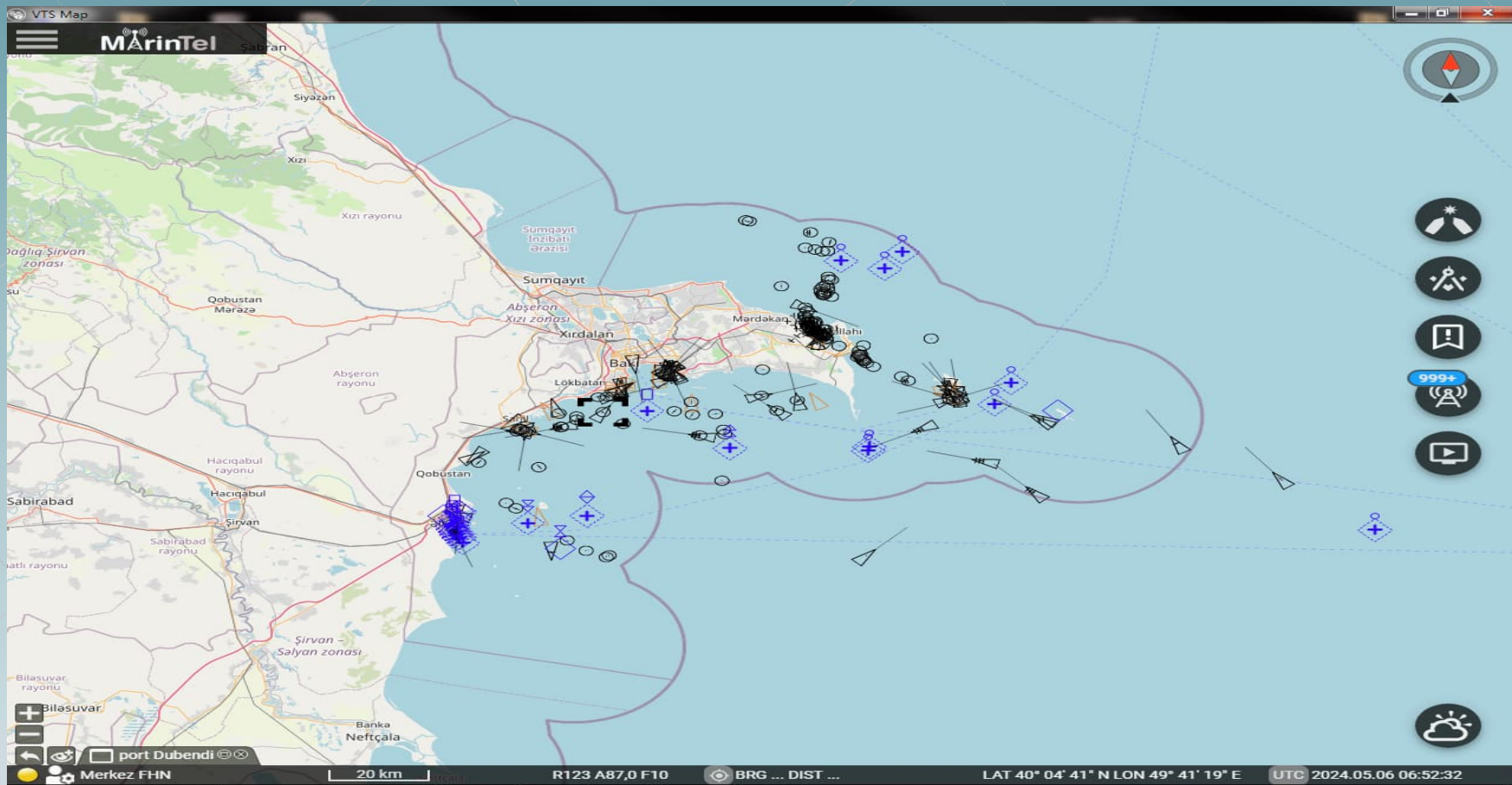


Ministry of Emergency Situations  
of the Republic of Azerbaijan



Crisis Management Center

# The "Vessel Tracking System MarinTel" software used by the State Maritime and Port Agency under the Ministry of Digital Development and Transport for monitoring vessels movements in Caspian Sea



ber 2024



# Through the "Unified Maritime Window," electronic data exchange is conducted for the registration of vessels' arrivals at ports, docking, and departures



Ministry of Emergency Situations  
of the Republic of Azerbaijan

Crisis Management Center



**PORT SORĞULARI**

Yeni Sorğular

No	Gəmi adı	Çağırış signalı	Liman adı	Təxmini gəliş vaxtı	Təxmini çıxış vaxtı
700	KARAGANDA		Sığaçal Dəniz Limanı	2024-05-06 13:00:00	2024-05-05 10:00:00
701	AKTAU		Sığaçal Dəniz Limanı	2024-05-08 06:00:00	2024-05-07 07:00:00

2 Nəticədən 1 - 2 Arası Nəticələr (100 Nəticə İçindən Tapılanlar)

Arxiv

No	Gəmi adı	Çağırış signalı	Liman adı	Təxmini gəliş vaxtı
585	ABSHERON-14		Bakı Beynəlxalq Dəniz Ticarət Limanı	2024-01-23 09:11:00
589	KOSTANAY		Dübandi Nəft Terminali	2024-01-24 17:07:00
591	KOSTANAY		Türkmenbashi	2024-01-26 11:00:00

Baku, 3th October 2024

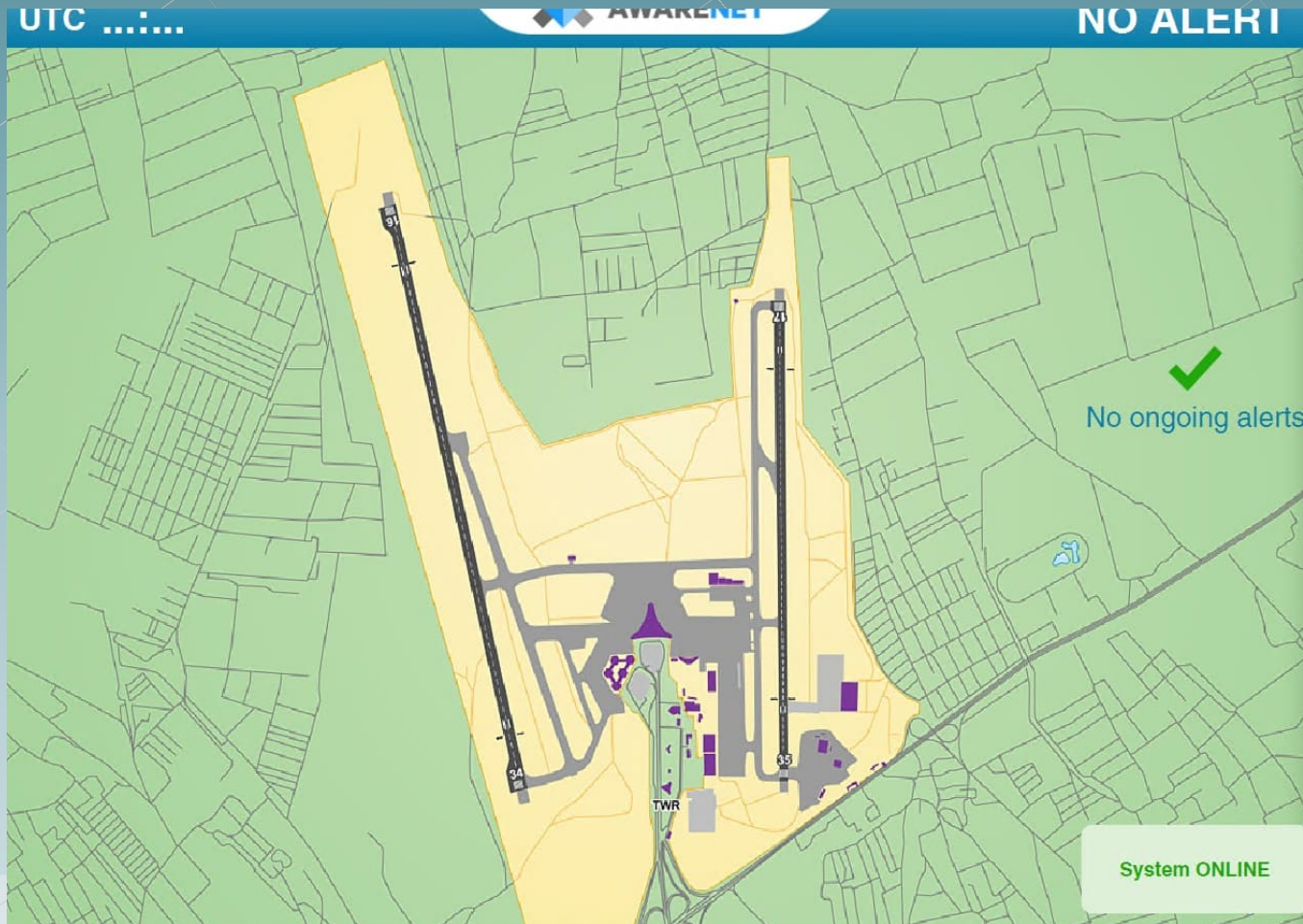


Azərbaycan Respublikası  
Fövqəladə Hallar Nazirliyi

# Heydar Aliyev International Airport's Alerting System



Böhran vəziyyətlərində  
İdarəetmə mərkəzi



The system transmits warning signals to the Crisis Management Center during emergencies such as emergency landings, fire incidents, and other emergency situations.

Baku, 3th October 2024



Ministry of Emergency Situations  
of the Republic of Azerbaijan

# "Caspian 2013" Exercise



Crisis Management Center



Baku, 31 October 2013




Ministry of Emergency Situations  
of the Republic of Azerbaijan

**Objective of the Aviation Unit is to conduct search and rescue operations, firefighting, and the transportation of cargo and personnel by aircraft.**

## Aviation Unit



Crisis Management Center



Baku, 3th October 2024



# Participation of the CMC's staff in the training conducted by the International Search and Rescue Team (INSARAG)



Ministry of Emergency Services  
of the Republic of Azerbaijan

Crisis Management Center



2024




Ministry of Emergency Situations  
of the Republic of Azerbaijan

# Rescue Operations



Crisis Management Center

An earthquake measuring 6.5 on the Richter scale occurred on May 7, 2012 in the Zagatala district of the Republic of Azerbaijan.



Baku, 3th October 2024



Ministry of Emergency Situations  
of the Republic of Azerbaijan

## Rescue Operations



Crisis Management Center

The fire incident that occurred on December 4, 2015, at the No. 10 deepwater platform of the "Guneshli" oil field in the Caspian Sea.



Baku, 3th October 2024





Ministry of Emergency Situations  
of the Republic of Azerbaijan


# Rescue Operations



Crisis Management Center



Çöküşün tarixi: 24.08.2017 (püskürmədən əvvəl)  
Adanın sahəsi: 5,5 hektar.



Çöküşün tarixi: 06.07.2021 (püskürmədən sonra)  
Adanın sahəsi: 20,1 hektar.

The mud volcan eruption that occurred on July 4, 2021, on Dashli Island in the Caspian Sea.

