

# **GUATEMALA**

## **State Air Navigation Plan**



**Date: August 07, 2018 –Draft**

**Prepared by:**

**DGAC of Guatemala**



### Document History Record

| <b>Release</b> | <b>Date</b>     | <b>Author(s)/Comments</b>  |
|----------------|-----------------|----------------------------|
| Draft          | August 07, 2018 | Mynor Xoy, Jeaneth Herrera |
| Version 1.0    | August 07, 2018 | Guatemala                  |
|                |                 |                            |
|                |                 |                            |
|                |                 |                            |
|                |                 |                            |
|                |                 |                            |

## Table of Contents

|  |           |
|--|-----------|
| <b>1. Introduction .....</b>   | <b>4</b>  |
| <i>1.1 Background .....</i>  | <i>4</i>  |
| <i>1.2 Environment .....</i>   | <i>4</i>  |
| 1.2.1 Authority of Guatemala .....   | 5         |
| 1.2.2 Airspace .....   | 6         |
| 1.2.3 Aerodromes.....  | 6         |
| 1.2.4 Traffic Forecast.....  | 7         |
| <i>1.3 Planning Methodology .....</i>  | <i>7</i>  |
| <i>1.4 Air Navigation Planning Process .....</i>                                       | <i>8</i>  |
| 1.4.1 Analysis and Work Flow Process .....   | 8         |
| 1.4.2 Monitoring and Reporting Results.....  | 9         |
| <i>1.5 Problem Identification.....</i>   | <i>10</i> |
| 1.5.1 Existing Problems .....  | 10        |
| 1.5.2 Future Problems .....  | 10        |
| <b>2. Guatemala’s Aviation System Block Upgrade (ASBU) Implementation Status .....</b> | <b>11</b> |
| <i>2.1 ASBU Block 0 Implementation Metrics, Targets, and Status .....</i>              | <i>11</i> |
| 2.1.1 ASBU B0 Implementation Metrics and Targets .....                                 | 11        |
| 2.1.2 ASBU B0 Implementation Status Summary .....                                      | 19        |
| <i>2.2 ASBU Block 1 Implementation Targets and Status .....</i>                        | <i>21</i> |
| <i>2.3 ASBU Block 2 Implementation Targets and Status .....</i>                        | <i>21</i> |
| <i>2.4 ASBU Block 3 Implementation Targets and Status .....</i>                        | <i>21</i> |
| <b>3. ICAO NACC Regional Aviation System Improvements (RASI) Status .....</b>          | <b>22</b> |
| <b>4. Guatemala’s State Aviation System Improvements (SASI) Status .....</b>           | <b>22</b> |
| 4.1 Equipment Upgrades.....  | 22        |
| 4.2 Procedure Upgrades .....   | 22        |
| 4.3 Infrastructure Upgrades.....   | 22        |
| <b>5. Guatemala State ANP Next Review Schedule .....</b>                               | <b>22</b> |
| <b>Appendix A: ANRF Explained .....</b>  | <b>23</b> |
| <b>Appendix B: ASBU ANRF Template.....</b>   | <b>25</b> |
| <b>Appendix C: RASI and SASI ANRF Templates .....</b>                                  | <b>26</b> |
| <b>Appendix D: Guatemala ASBU Block 0 ANRFs.....</b>                                   | <b>27</b> |
| <b>Appendix E: Guatemala ASBU Block 1 ANRFs .....</b>                                  | <b>46</b> |
| <b>Appendix F: Guatemala SBU Block 2 ANRFs .....</b>                                   | <b>46</b> |
| <b>Appendix G: Guatemala ASBU Block 3 ANRFs .....</b>                                  | <b>46</b> |
| <b>Appendix H: Guatemala RASI ANRFs .....</b>  | <b>47</b> |
| <b>Appendix I: Guatemala SASI ANRFs .....</b>  | <b>48</b> |

## **1. Introduction**

This document is Guatemala's State Air Navigation Plan (ANP) describing the plan and status of aviation technology implementation. The background of the State ANP and the environment of our air navigation system are presented along with the method and process to evaluate and monitor aviation technology implementation.

### **1.1 Background**

The ICAO Global Air Navigation Plan (Doc 9750, GANP) provides ICAO's vision to achieve sustainable growth of the global civil aviation system. It also presents all States with a comprehensive planning tool supporting a harmonized global air navigation system. The GANP is an overarching framework that includes key civil aviation policy principles to assist ICAO Regions and States with the preparation of their Regional and State Air Navigation Plans (ANPs).

Planning and Implementation Regional Groups (PIRGs) are expected to develop the regional ANPs reflecting the regional requirements. GANP obligates States to map their individual or regional programmes against the harmonized GANP, but provides them with far greater certainty of investment. GANP requires active collaboration among States through the PIRGs in order to coordinate initiatives within applicable regional ANPs.

The GANP introduces the Aviation System Block Upgrades (ASBU) methodology. The ASBU methodology and its description of future aviation capabilities define programmatic and flexible global systems engineering approaches allowing all States to advance their air navigation capacities based on their specific operational requirements.

To this extent, the North American, Central American and Caribbean (NACC) Regional Office (RO), has published the NAM/CAR Regional Performance-Based Air Navigation Implementation Plan (RPBANIP, v3.1 in April 2014) aligning the activities and strategies with the ICAO ASBU methodology.

This document is the ANP for Guatemala aligning activities and strategies to the GANP and RPBANIP. The information contained in the Guatemala ANP is related mainly to:

- Planning: objectives set, priorities and targets planned at the state level
- Implementation monitoring and reporting: monitoring the progress of implementation towards targets planned. This information should be used for reporting purposes (i.e.: global and regional air navigation reports and performance dashboards); and/or
- Guidance: providing state guidance material for the implementation of specific system/procedures in a harmonized manner.

The Guatemala ANP would be used as a tool for planning, monitoring, and reporting the status of implementation of the aviation capabilities.

### **1.2 Environment**

The environments of Air Navigation of Guatemala, such as authority, airspace and airports, and air traffic are described in this section.

### 1.2.1 Authority of Guatemala

The DGAC of Guatemala was established on September 11, 1929, by the legislative decree No. 1032. Its mission is to maximize air traffic and related services through safe and efficient operations. The provision of coordinated and integrated systems of airports.

The DGAC is responsible for regulating all civil aviation matters and will be responsible for updating the State's ANP. The Guatemala aerodrome and airspace and other things. The DGAC is organized as shown in Figure 1.2.1. Who does what? Who has what responsibilities? Its operation is performed by a highly motivated work force contributing to the sustainable, social and economic development of Guatemala.

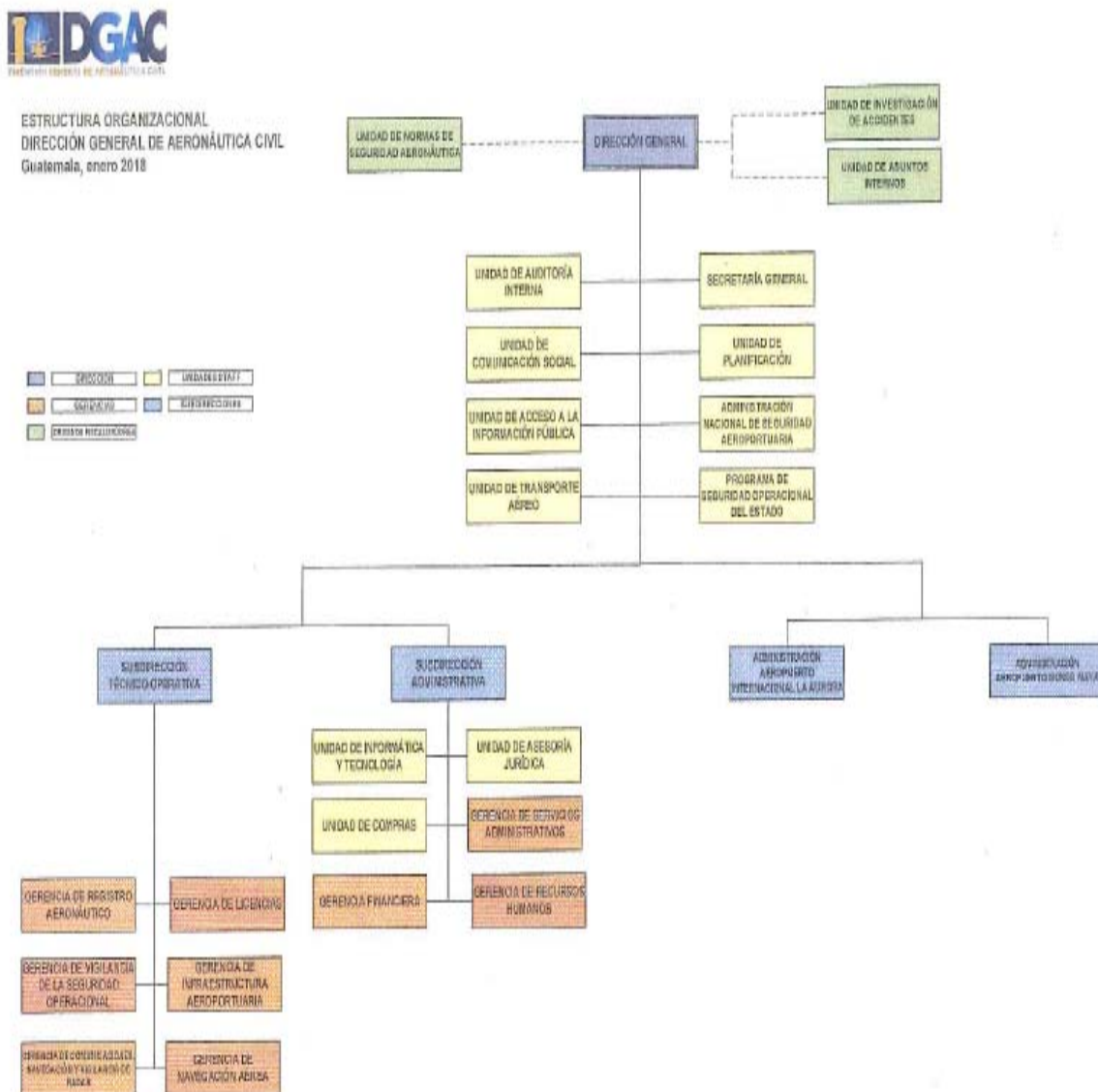


Figure 1.2.1: Organizational Structure of DGAC of Guatemala

## 1.2.2 Airspace

Guatemala is located within the Central America Flight Information Region (FIR) that is managed by COCESNA and operated by CENAMER Area Control Centre/Flight Information Center in the Upper FIR. The DGAC manages lower Flight Information Region (FIR). Refer to Figure 1.2.2 for the airspace around Central America Flight Information Region FIR (MHTG).

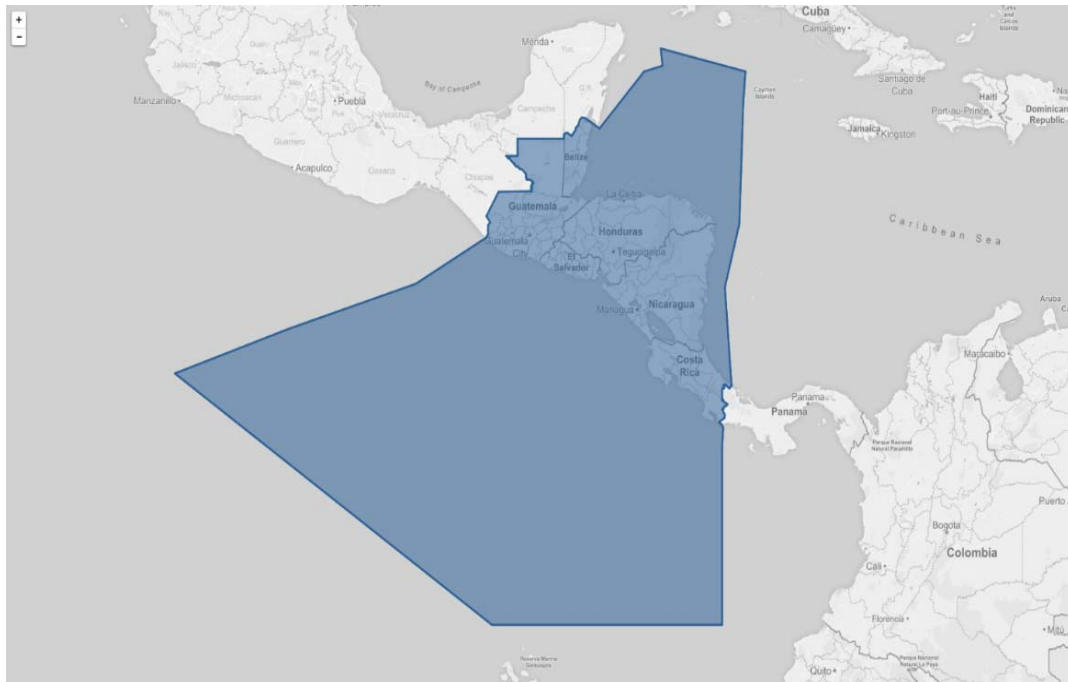


Figure 1.2.2: CENTRAL AMERICA FIR

## 1.2.3 Aerodromes

One major aerodrome in Guatemala is: La Aurora International Airport (MGGT). This aerodrome is listed in the ICAO’s regional ANP titled, “Caribbean and South American Air Navigation Plan, Volume I (dated October 2015), Table AOP I-1, International Aerodromes Required in the CAR/SAM Regions”. MGGT has the capacity of an average of 12 air traffic movements per hour.

### Runway Information on La Aurora International Airport (MGGT)

|                    | <b>Runway 02</b>  | <b>Runway 20</b> |
|--------------------|-------------------|------------------|
| Length x Width     | 2987 mts X 60 mts | 2987 mts X60 mts |
| Surface Type       | CONCRETE          | CONCRETE         |
| TDZ-Elev           | 4897 feet         | 4952 feet        |
| Lighting           | edge              | edge             |
| Displace Threshold | N/A               | 220 mts          |
| VISUAL AIDS        | PAPI S            | PAPI S           |

#### 1.2.4 Traffic Forecast

Number of typical daily operation (arrivals/departures) at La Aurora International Airport (MGGT) are 137/137 (total of 272 movements). The RPBANIP forecasted that average annual growth of air traffic in the Central America region would increase 3% during 2011-2031. The DGAC believes that this overall Central America regional forecast of annual increase of 3% is too optimistic for My Organization and more moderate number of 3.0% annual increase might realistic anticipation. Estimated daily operations at MGGT is shown in Table 1.2.4 applying the increase of 3% forecasts to each year from 2018 to 2022 and 5% from 2023 to 2032.

| Year | MGGT |
|------|------|
| 2018 | 272  |
| 2019 | 280  |
| 2020 | 289  |
| 2021 | 297  |
| 2022 | 306  |
| 2023 | 321  |
| 2024 | 338  |
| 2025 | 354  |
| 2026 | 372  |
| 2027 | 391  |
| 2028 | 410  |
| 2029 | 431  |
| 2030 | 452  |
| 2031 | 475  |
| 2032 | 499  |

Table 1.2.4: Air Traffic Forecasts at MGGT using annual increase rate of 3% in the first 5 years and 5% later years.

### 1.3 Planning Methodology

Guided by the GANP and RPBANIP, the state planning process starts by identifying the state responsible ATM areas, major traffic flows and international aerodromes. An analysis of this data leads to the identification of opportunities for performance improvement. Available technologies and ASBU Elements are evaluated to identify which Elements best provide the needed operational improvements. Depending on the complexity of the selected technology or Elements, additional planning steps may need to be undertaken including financing and training needs. Finally, state plans would be developed for the deployment of improvements and supporting requirements. This is an iterative planning process which may require repeating several steps until a final plan with specific regional targets is in place. This planning methodology requires full involvement of States, service providers, airspace users and other stakeholders, thus ensuring commitment by all for implementation.

Considering that some of the ASBU Modules contained in the GANP are specialized packages of implementable capabilities, called Elements, that may be applied where specific operational requirements

or corresponding benefits exist, States will decide how each ASBU Element would fit into national and regional plans.

In establishing and updating the implementation priorities detailed in the DGAC of Guatemala ANP, due consideration should be given to the safety priorities set out in the Global Aviation Safety Plan (GASP) and the NAM/CAR regional safety strategy. DGAC of Guatemala would establish its own air navigation objectives, priorities and targets to meet its individual needs and circumstances in line with the global and regional air navigation objectives, priorities, and targets.

#### **1.4 Air Navigation Planning Process**

The air navigation planning process prescribes evaluation, implementation, reviewing, reporting, and monitoring activities. It is recommended to conduct the process on a cyclical, annual basis. An Air Navigation Reporting Form (ANRF) is a tool to monitor and report the implementation status of capabilities. The DGAC OF Guatemala ANRF is a customized tool for the application of setting planning targets, monitoring implementation, and identifying challenges, measuring implementation/performance and reporting. The ANRF reflects selected key performance areas as defined in the Manual on Global Performance of the Air Navigation System (ICAO Doc 9883).

Many of the future capabilities are described in terms of ASBU Elements. Some capabilities are specific to the need of the Caribbean Region and/or the State needs. These specific needs are described as Regional Aviation System Improvements (RASI) and State Aviation System Improvements (SASI). Both Analysis and Work Flow and ANRF are useful to manage the implementation status of ASBU, RASI, and SASI capabilities.

##### **1.4.1 Analysis and Work Flow Process**

Figure 1.4.1 depicts the workflow for analyzing and implementing ASBU Elements. This flow process should be applied to each of the ASBU Elements. If the Element is applicable to an airport, each airport needs to be evaluated through this flow process. This same flow process is applicable to RASI and SASI.

The significance of each step in the workflow as it pertains to regional planning is as follows:

- **Analysis Not Started** – The requirement to implement this ASBU Element has not yet been assessed
- **Analysis In Progress** – A Need Analysis as to whether or not this ASBU Element is required, is in progress
- **N/A** – The ASBU Element is not required
- **Need** - The Need Analysis concluded that the ASBU Element is required, but planning for the implementation has not yet begun
- **Planning** – Implementation of this ASBU Element is planned, but not yet started
- **Developing** – Implementation of this ASBU Element is in the development phase, but not yet operational
- **Partially Implemented** – Implementation of this ASBU Element is partially completed and/or operational but all planned implementations are not yet complete
- **Implemented** - Implementation of this ASBU Element has been completed and/or is fully operational everywhere the need was identified



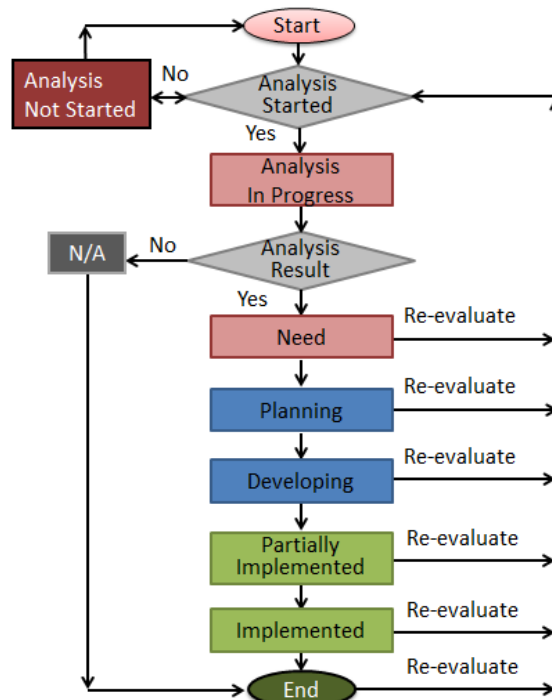


Figure 1.4.1: Analysis and Work Flow

The Need Analysis of ASBU Elements will identify which ASBU Elements are required. In this context, “required” means that the benefits estimated from the implementation would justify the associated implementation costs, or, the potential safety benefits are deemed to justify the implementation costs. The implementation status of ASBU Elements which are not required should be indicated as “N/A”, meaning “not applicable”.

The analysis and implementation status determined in accordance with the above is reflected in the applicable ANRFs and in the ASBU Implementation Status Tables.

#### 1.4.2 Monitoring and Reporting Results

Monitoring and reporting results will be analysed by the Regions, States and the ICAO Secretariat to steer the air navigation improvements, take corrective actions and review the allocated objectives, priorities and targets if needed. The results will also be used by ICAO and aviation partner stakeholders to develop the annual Global Air Navigation Report. The report results will provide an opportunity for the international civil aviation community to compare progress across different ICAO regions in the establishment of air navigation infrastructure and performance-based procedures. The reports will also provide the ICAO Council with detailed annual results on the basis of which tactical adjustments will be made to the performance framework work programme, as well as triennial policy adjustments.

The information provided in the Guatemala ANRFs should be periodically reviewed and updated if subsequent analysis results in a change to the applicability of any ASBU Elements, whether or not they were selected. The explanation of ANRF is provided in Appendix A. The customized Guatemala ASBU Air Navigation Reporting Form Template is provided in Appendix B. The Guatemala RASI and SASI Air Navigation Reporting Form Templates are provided in Appendix C.

## **1.5 Problem Identification**

To provide and promote safe and efficient aviation services to the customers, it is important to resolve ongoing challenges that hindering the mission. It is also important to anticipate and address the potential problems in the future.

### **1.5.1 Existing Problems**

In order to provide an efficient air navigation services at La Aurora International Airport It's necessary to invest in Technology, Infrastructure and training, La Aurora International Airport have showed an increase in the last years. And It's essential to attend the problems in order to resolve them.

Then This airport provides safety and efficient services, according the National regulations and International Recommendation from ICAO, FAA and others aviation organizations.

La Aurora International Airport provides services for Airlines and general aviation. In this context general aviation has private, instruction, pleasure, and several types or flights.

It's necessary to resolve this problem, because this airport has only the runways 02/20, then sometimes the average or air traffic increase their operations. This complex factor can decrease the efficient and capacity of the Air Navigation Services.

### **1.5.2 Future Problems**

Guatemala has many important local aerodromes and some of them could become an International Airports. The DGAC needs to rehabilitation and construction of an additional taxiway, total drainage redevelopment and continuous modernization of communication, navigation, and safety system in order to provide a safety and efficient services.

## 2. Guatemala’s Aviation System Block Upgrade (ASBU) Implementation Status

The status of ASBU implementation is provided in this section. Though there are Block 0 to Block 4 (B0, B1, B2, and B3), only B0 capacities are ready to be implemented with supporting documents such as standards, procedures, specifications, and training materials. ICAO will provide supporting documents for B1 in 2019, B2 in 2025, and B3 in 2031.

### 2.1 ASBU Block 0 Implementation Metrics, Targets, and Status

ASBU B0 Implementation Targets and Status are presented in this section. DGAC of Guatemala considers one airport, La Aurora International Airport (MGGT) for airport oriented Elements.

#### 2.1.1 ASBU B0 Implementation Metrics and Targets

Table 2.1.1 provides the ASBU B0 Implementation Metrics, Targets, and Progress for each B0 Element.

| Block 0 Modules   | Elements  | Metrics   | Targets  | Status & Remarks |
|---|---|---|--|------------------|
| <b>Performance Improvement Area 1: Airport Operations</b> |   |   |  |                  |
| ACDM  | 1. Interconnection between aircraft operator & ANSP systems to share surface operations information                   | Number of aerodromes to be considered: 1<br>a. Have we assessed the need?<br><i>Yes or No</i><br>b. How many aerodromes need this capability?<br><i>None, 1</i><br>c. How many aerodromes implemented the capability?<br><i>None, 1</i> | <b>B0-ACDM-1 Target 1:</b><br>Assesses in Aug 2018<br>a. Yes<br>b. 1<br><b>B0-ACDM-1 Target 2:</b><br>Implement by Dec 2020<br>c. None | Status – Need    |
|   | 2. Interconnection between aircraft operator & airport operator systems to share surface operations information       | Number of aerodromes to be considered: 1<br>a. Have we assessed the need?<br><i>Yes or No</i><br>b. How many aerodromes need this capability?<br><i>None, 1</i><br>c. How many aerodromes implemented the capability?<br><i>None, 1</i> | <b>B0-ACDM-2 Target 1:</b><br>Assessed in Aug 2018<br>a. Yes<br>b. 1<br><b>B0-ACDM-2 Target 2:</b><br>Implement by Dec 2020<br>c. None | Status – Need    |
|   | 3. Interconnection between airport operator & ANSP systems to share surface operations information                    | Number of aerodromes to be considered: 1<br>a. Have we assessed the need?<br><i>Yes or No</i><br>b. How many aerodromes need this capability?<br><i>None, 1</i><br>c. How many aerodromes implemented the capability?<br><i>None, 1</i> | <b>B0-ACDM-3 Target 1:</b><br>Assessed in Aug 2018<br>a. Yes<br>b. 1<br><b>B0-ACDM-3 Target 2:</b><br>Implement by Dec 2020<br>c. None | Status – Need    |
|   | 4. Interconnection between airport operator, aircraft operator & ANSP systems to share surface operations information | Number of aerodromes to be considered: 1<br>a. Have we assessed the need?<br><i>Yes or No</i><br>b. How many aerodromes need this capability?<br><i>None, 1</i><br>c. How many aerodromes implemented the capability?<br><i>None, 1</i> | <b>B0-ACDM-4 Target 1:</b><br>Assessed in Aug 2018<br>a. Yes<br>b. 1<br><b>B0-ACDM-4 Target 2:</b><br>Implement by Dec 2020<br>c. None | Status – Need    |
|   | 5. Collaborative departure queue management   | Number of aerodromes to be considered: 1<br>a. Have we assessed the need?<br><i>Yes or No</i><br>b. How many aerodromes need this capability?<br><i>None, 1</i><br>c. How many aerodromes implemented the capability?<br><i>None, 1</i> | <b>B0-ACDM-5 Target 1:</b><br>Assessed in Aug 2018<br>a. Yes<br>b. None<br><b>B0-ACDM-5 Target 2:</b><br>c. None                       | Status – N/A     |

| Block 0 Modules | Elements   | Metrics   | Targets   | Status & Remarks |
|-----------------|--|---|---|------------------|
| APTA            | 1. PBN approach procedures with vertical guidance to LNAV/VNAV minima              | Number of aerodromes to be considered: 1<br>a. Have we assessed the need?<br><i>Yes or No</i><br>b. How many aerodromes need this capability?<br><i>None, 1</i><br>c. How many aerodromes implemented the capability?<br><i>None, 1</i> | <b>B0-APTA-1 Target 1:</b><br>Assessed in Sep 2017<br>a. Yes<br>b. None<br><b>B0-APTA-1 Target 2:</b><br>Implemented date: N/A<br>c. None   | Status – N/A     |
|                 | 2. PBN approach procedures with vertical guidance to LPV minima                    | Number of aerodromes to be considered: 1<br>a. Have we assessed the need?<br><i>Yes or No</i><br>b. How many aerodromes need this capability?<br><i>None, 1</i><br>c. How many aerodromes implemented the capability?<br><i>None, 1</i> | <b>B0-APTA-2 Target 1:</b><br>Assessed in Sep 2017<br>a. Yes<br>b. None<br><b>B0-APTA-2 Target 2:</b><br>Implemented date: N/A<br>c. None   | Status – N/A     |
|                 | 3. PBN Approach Procedures without vertical guidance (LP, LNAV minima; using SBAS) | Number of aerodromes to be considered: 1<br>a. Have we assessed the need?<br><i>Yes or No</i><br>b. How many aerodromes need this capability?<br><i>None, 1</i><br>c. How many aerodromes implemented the capability?<br><i>None, 1</i> | <b>B0-APTA-3. Target 1:</b><br>Assessed in Sep 2017<br>a. Yes<br>b. None<br><b>B0-APTA-3 Target 2:</b><br>Implemented date: N/A<br>c. None  | Status – N/A     |
|                 | 4. GBAS Landing System (GLS) Approach procedures                                   | Number of aerodromes to be considered: 1<br>a. Have we assessed the need?<br><i>Yes or No</i><br>b. How many aerodromes need this capability?<br><i>None, 1</i><br>c. How many aerodromes implemented the capability?<br><i>None, 1</i> | <b>B0-APTA-4. Target 1:</b><br>Assessed in Sep 2017<br>a. Yes<br>b. None<br><b>B0-APTA-4. Target 2:</b><br>Implemented date: N/A<br>c. None | Status – N/A     |
| RSEQ            | 1. AMAN via controlled time of arrival to a reference fix                          | Number of aerodromes to be considered: 1<br>a. Have we assessed the need?<br><i>Yes or No</i><br>b. How many aerodromes need this capability?<br><i>None, 1</i><br>c. How many aerodromes implemented the capability?<br><i>None, 1</i> | <b>B0-RSEQ-1. Target 1:</b><br>Assessed in Dec 2016<br>a. Yes<br>b. None<br><b>B0-RSEQ-1 Target 2:</b><br>Implemented date: N/A<br>c. None  | Status – N/A     |
|                 | 2. Departure management  | Number of aerodromes to be considered: 1<br>a. Have we assessed the need?<br><i>Yes or No</i><br>b. How many aerodromes need this capability?<br><i>None, 1</i><br>c. How many aerodromes implemented the capability?<br><i>None, 1</i> | <b>B0-RSEQ-2. Target 1:</b><br>Assessed in Dec 2016<br>a. Yes<br>b. None<br><b>B0-RSEQ-2. Target 2:</b><br>Implemented date: N/A<br>c. None | Status – N/A     |
|                 | 3. Departure flow management   | Number of aerodromes to be considered: 1<br>a. Have we assessed the need?<br><i>Yes or No</i><br>b. How many aerodromes need this capability?<br><i>None, 1</i><br>c. How many aerodromes implemented the capability?<br><i>None, 1</i> | <b>B0-RSEQ-3. Target 1:</b><br>Assessed in Dec 2016<br>a. Yes<br>b. None<br><b>B0-RSEQ-3. Target 2:</b><br>Implemented date: N/A<br>c. None | Status – N/A     |
|                 | 4. Point merge   | Number of aerodromes to be considered: 1<br>a. Have we assessed the need?<br><i>Yes or No</i><br>b. How many aerodromes need this capability?<br><i>None, 1</i><br>c. How many aerodromes implemented the capability?<br><i>None, 1</i> | <b>B0-RSEQ-4. Target 1:</b><br>Assessed in Dec 2016<br>a. Yes<br>b. None<br><b>B0-RSEQ-4. Target 2:</b><br>Implemented date: N/A<br>c. None | Status – N/A     |

| Block 0 Modules | Elements  | Metrics   | Targets   | Status & Remarks |
|-----------------|---|---|---|------------------|
| SURF            | 1. A-SMGCS with at least one cooperative surface surveillance system  | Number of aerodromes to be considered: 1<br>a. Have we assessed the need?<br><i>Yes or No</i><br>b. How many aerodromes need this capability?<br><i>None, 1</i><br>c. How many aerodromes implemented the capability?<br><i>None, 1</i> | <b>B0-SURF-1. Target 1:</b><br>Assessed in Dec 2016<br>a. Yes<br>b. None<br><b>B0-SURF-1. Target 2:</b><br>Implemented date: N/A<br>c. None | Status – N/A     |
|                 | 2. Including ADS-B APT as an element of A-SMGCS   | Number of aerodromes to be considered: 1<br>a. Have we assessed the need?<br><i>Yes or No</i><br>b. How many aerodromes need this capability?<br><i>None, 1</i><br>c. How many aerodromes implemented the capability?<br><i>None, 1</i> | <b>B0-SURF-2. Target 1:</b><br>Assessed in Dec 2016<br>a. Yes<br>b. None<br><b>B0-SURF-2. Target 2:</b><br>Implemented date: N/A<br>c. None | Status – N/A     |
|                 | 3. A-SMGCS alerting with flight identification information  | Number of aerodromes to be considered: 1<br>a. Have we assessed the need?<br><i>Yes or No</i><br>b. How many aerodromes need this capability?<br><i>None, 1</i><br>c. How many aerodromes implemented the capability?<br><i>None, 1</i> | <b>B0-SURF-3. Target 1:</b><br>Assessed in Dec 2016<br>a. Yes<br>b. None<br><b>B0-SURF-3. Target 2:</b><br>Implemented date: N/A<br>c. None | Status – N/A     |
|                 | 4. EVS for taxi operations  | Number of aerodromes to be considered: 1<br>a. Have we assessed the need?<br><i>Yes or No</i><br>b. How many aerodromes need this capability?<br><i>None, 1</i><br>c. How many aerodromes implemented the capability?<br><i>None, 1</i> | <b>B0-SURF-4. Target 1:</b><br>Assessed in Dec 2016<br>a. Yes<br>b. None<br><b>B0-SURF-4. Target 2:</b><br>Implemented date: N/A<br>c. None | Status – N/A     |
|                 | 5. Airport vehicles equipped with transponders  | Number of aerodromes to be considered: 1<br>a. Have we assessed the need?<br><i>Yes or No</i><br>b. How many aerodromes need this capability?<br><i>None, 1</i><br>c. How many aerodromes implemented the capability?<br><i>None, 1</i> | <b>B0-SURF-5. Target 1:</b><br>Assessed in Dec 2016<br>a. Yes<br>b. None<br><b>B0-SURF-5. Target 2:</b><br>Implemented date: N/A<br>c. None | Status – N/A     |
| WAKE            | 1. New PANS-ATM wake turbulence categories and separation minima  | <i>ICAO has not developed new minima.</i>   | N/A   | Status – N/A     |
|                 | 2. Dependent diagonal paired approach procedures for parallel runways with centrelines spaced less than 760 meters (2,500 feet) apart     | Number of aerodromes to be considered: 1<br>a. Have we assessed the need?<br><i>Yes or No</i><br>b. How many aerodromes need this capability?<br><i>None, 1</i><br>c. How many aerodromes implemented the capability?<br><i>None, 1</i> | <b>B0-WAKE-2. Target 1:</b><br>Assessed in Dec 2016<br>a. Yes<br>b. None<br><b>B0-WAKE-2. Target 2:</b><br>c. N/A                           | Status – N/A     |
|                 | 3. Wake independent departure and arrival procedures for parallel runways with centrelines spaced less than 760 meters (2,500 feet) apart | Number of aerodromes to be considered: 1<br>a. Have we assessed the need?<br><i>Yes or No</i><br>b. How many aerodromes need this capability?<br><i>None, 1</i><br>c. How many aerodromes implemented the capability?<br><i>None, 1</i> | <b>B0-WAKE-3. Target 1:</b><br>Assessed in Dec 2016<br>a. Yes<br>b. None<br><b>B0-WAKE-3. Target 2:</b><br>c. N/A                           | Status – N/A     |

| Block 0 Modules  | Elements   | Metrics   | Targets  | Status & Remarks     |
|--|--|---|--|----------------------|
|  | 4. Wake turbulence mitigation for departures procedures for parallel runways with centrelines spaced less than 760 meters (2,500 feet) apart | Number of aerodromes to be considered: 1<br>a. Have we assessed the need?<br><i>Yes or No</i><br>b. How many aerodromes need this capability?<br><i>None, 1</i><br>c. How many aerodromes implemented the capability?<br><i>None, 1</i> | <b>B0-WAKE-4. Target 1:</b><br>Assessed in Dec 2016<br>a. Yes<br>b. None<br><b>B0-WAKE-4. Target 2:</b><br>c. N/A                          | Status – N/A         |
|  | 5. 6 wake turbulence categories and separation minima  | Number of aerodromes to be considered: 1<br>a. Have we assessed the need?<br><i>Yes or No</i><br>b. How many aerodromes need this capability?<br><i>None, 1</i><br>c. How many aerodromes implemented the capability?<br><i>None, 1</i> | <b>B0-WAKE-5. Target 1:</b><br>Assessed in Dec 2016<br>a. Yes<br>b. None<br><b>B0-WAKE-5. Target 2:</b><br>c. N/A                          | Status – N/A         |
| <b>Performance Improvement Area 2: Globally Interoperable Systems and Data</b> |  |   |  |                      |
| AMET   | 1. WAFS  | a. Have we assessed the need?<br><i>Yes or No</i><br>b. Do we need this capability?<br><i>Yes or No</i><br>c. Have we implemented the capability?<br><i>Yes or No</i>   | <b>B0-AMET-1. Target 1:</b><br>Assessed in Dec 2016<br>a. Yes<br>b. Yes<br><b>B0-AMET-1. Target 2:</b><br>Implement by Dec 2025<br>c. No   | Status – Developing  |
|  | 2. IAVW  | a. Have we assessed the need?<br><i>Yes or No</i><br>b. Do we need this capability?<br><i>Yes or No</i><br>c. Have we implemented the capability?<br><i>Yes or No</i>   | <b>B0-AMET-2. Target 1:</b><br>Assessed in Dec 2016<br>a. Yes<br>b. Yes<br><b>B0-AMET-2. Target 2:</b><br>Implement by Dec 2025<br>c. No   | Status – Developing  |
|  | 3. TCAC forecasts  | a. Have we assessed the need?<br><i>Yes or No</i><br>b. Do we need this capability?<br><i>Yes or No</i><br>c. Have we implemented the capability?<br><i>Yes or No</i>   | <b>B0-AMET-3. Target 1:</b><br>Assessed in Dec 2016<br>a. Yes<br>b. Yes<br><b>B0-AMET-3. Target 2:</b><br>Implemented in Jan 2000<br>c. No | Status – Developing  |
|  | 4. Aerodrome warnings  | Number of aerodromes to be considered: 1<br>a. Have we assessed the need?<br><i>Yes or No</i><br>b. How many aerodromes need this capability?<br><i>None, 1</i><br>c. How many aerodromes implemented the capability?<br><i>None, 1</i> | <b>B0-AMET-4. Target 1:</b><br>Assessed in Dec 2016<br>a. Yes<br>b. Yes<br><b>B0-AMET-4. Target 2:</b><br>Implement by Dec 2025<br>c. None | Status – Need        |
|  | 5. Wind shear warnings and alerts  | Number of aerodromes to be considered: 1<br>a. Have we assessed the need?<br><i>Yes or No</i><br>b. How many aerodromes need this capability?<br><i>None, 1</i><br>c. How many aerodromes implemented the capability?<br><i>None, 1</i> | <b>B0-AMET-5. Target 1:</b><br>Assessed in Dec 2016<br>a. Yes<br>b. Yes<br><b>B0-AMET-5. Target 2:</b><br>Implement in Nov 2017<br>c. 1    | Status – Implemented |
|  | 6. SIGMET  | a. Have we assessed the need?<br><i>Yes or No</i><br>b. Do we need this capability?<br><i>Yes or No</i><br>c. Have we implemented the capability?<br><i>Yes or No</i>   | <b>B0-AMET-6. Target 1:</b><br>Assessed in Dec 2016<br>a. Yes<br>b. Yes<br><b>B0-AMET-6. Target 2:</b><br>Implement in Jan 2000<br>c. Yes  | Status – Implemented |

| Block 0 Modules | Elements  | Metrics   | Targets   | Status & Remarks               |
|-----------------|---|---|---|--------------------------------|
|                 | 7. Other OPMET information (METAR, SPECI and/or TAF)      | Number of aerodromes to be considered: 1<br>a. Have we assessed the need?<br><i>Yes or No</i><br>b. How many aerodromes need this capability?<br><i>None, 1</i><br>c. How many aerodromes implemented the capability?<br><i>None, 1</i> | <b>B0-AMET-7. Target 1:</b><br>Assessed in Dec 2016<br>a. Yes<br>b. 1<br><b>B0-AMET-7. Target 2:</b><br>Implemented in Jan 2000<br>c. 1     | Status – Implemented           |
|                 | 8. QMS for MET  | a. Have we assessed the need?<br><i>Yes or No</i><br>b. Do we need this capability?<br><i>Yes or No</i><br>c. Have we implemented the capability?<br><i>Yes or No</i>   | <b>B0-AMET-8. Target 1:</b><br>Assessed in Aug 2018<br>a. Yes<br>b. Yes<br><b>B0-AMET-8. Target 2:</b><br>Implement by Dec 2025<br>c. No    | Status - Need                  |
| <b>DATM</b>     | 1. Aeronautical Information Exchange Model (AIXM)         | a. Have we assessed the need?<br><i>Yes or No</i><br>b. Do we need this capability?<br><i>Yes or No</i><br>c. Have we implemented the capability?<br><i>Yes or No</i>   | <b>B0-DATM-1. Target 1:</b><br>Assess by Dec 2017<br>a. Yes<br>b. Yes<br><b>B0-DATM-1. Target 2:</b><br>Implement in Feb 2017<br>c. Yes     | Status - Implemented           |
|                 | 2. eAIP   | a. Have we assessed the need?<br><i>Yes or No</i><br>b. Do we need this capability?<br><i>Yes or No</i><br>c. Have we implemented the capability?<br><i>Yes or No</i>   | <b>B0-DATM-2. Target 1:</b><br>Assessed in Dec 2016<br>a. Yes<br>b. Yes<br><b>B0-DATM-2. Target 2:</b><br>Implemented by Nov 2018<br>c. Yes | Status – Partially Implemented |
|                 | 3. Digital NOTAM  | a. Have we assessed the need?<br><i>Yes or No</i><br>b. Do we need this capability?<br><i>Yes or No</i><br>c. Have we implemented the capability?<br><i>Yes or No</i>   | <b>B0-DATM-3. Target 1:</b><br>Assess by Dec 2017<br>a. Yes<br>b. Yes<br><b>B0-DATM-3. Target 2:</b><br>Implement in Fe 2017<br>c. Yes      | Status - Implemented           |
|                 | 4. eTOD   | Number of aerodromes to be considered: 1<br>a. Have we assessed the need?<br><i>Yes or No</i><br>b. How many aerodromes need this capability?<br><i>None, 1</i><br>c. How many aerodromes implemented the capability?<br><i>None, 1</i> | <b>B0-DATM-4. Target 1:</b><br>Assess by Dec 2017<br>a. Yes<br>b. Yes<br><b>B0-DATM-4. Target 2:</b><br>Implement by Dec 2025<br>c. No      | Status - Need                  |
|                 | 5. WGS-84   | a. Have we assessed the need?<br><i>Yes or No</i><br>b. Do we need this capability?<br><i>Yes or No</i><br>c. Have we implemented the capability?<br><i>Yes or No</i>   | <b>B0-DATM-5. Target 1:</b><br>Assessed in Dec 2016<br>a. Yes<br>b. Yes<br><b>B0-DATM-5. Target 2:</b><br>Implemented in Jan 1993<br>c. Yes | Status – Implemented           |
|                 | 6. QMS for AIM  | a. Have we assessed the need?<br><i>Yes or No</i><br>b. Do we need this capability?<br><i>Yes or No</i><br>c. Have we implemented the capability?<br><i>Yes or No</i>   | <b>B0-DATM-6. Target 1:</b><br>Assessed in Dec 2016<br>a. Yes<br>b. Yes<br><b>B0-DATM-6. Target 2:</b><br>Implement by Dec 2015<br>a. Yes   | Status – Implemented           |
| <b>FICE</b>     | 1. AIDC to provide initial flight data to adjacent ATISUs | a. Have we assessed the need?<br><i>Yes or No</i><br>b. Do we need this capability?<br><i>Yes or No</i><br>c. Have we implemented the capability?<br><i>Yes or No</i>   | <b>B0-FICE-1. Target 1:</b><br>Assessed in Dec 2016<br>a. Yes<br>b. Yes<br><b>B0-FICE-1. Target 2:</b><br>Implemented in Jan 206<br>c. yes  | Status - Implemented           |

| Block 0 Modules  | Elements   | Metrics   | Targets   | Status & Remarks               |
|--|--|---|---|--------------------------------|
|  | 2. AIDC to update previously coordinated flight data                   | a. Have we assessed the need?<br><i>Yes or No</i><br>b. Do we need this capability?<br><i>Yes or No</i><br>c. Have we implemented the capability?<br><i>Yes or No</i> | <b>B0-FICE-2. Target 1:</b><br>Assessed in Dec 2016<br>a. Yes<br>b. yes<br><b>B0-FICE-2. Target 2:</b><br>Implemented in Jan 2016<br>c. yes | Status - Implemented           |
|  | 3. AIDC for control transfer   | a. Have we assessed the need?<br><i>Yes or No</i><br>b. Do we need this capability?<br><i>Yes or No</i><br>c. Have we implemented the capability?<br><i>Yes or No</i> | <b>B0-FICE-3. Target 1:</b><br>Assessed in Dec 2016<br>a. Yes<br>b. yes<br><b>B0-FICE-3. Target 2:</b><br>Implemented in Jan 2016<br>c. yes | Status - Implemented           |
|  | 4. AIDC to transfer CPDLC logon information to the Next Data Authority | a. Have we assessed the need?<br><i>Yes or No</i><br>b. Do we need this capability?<br><i>Yes or No</i><br>c. Have we implemented the capability?<br><i>Yes or No</i> | <b>B0-FICE-4. Target 1:</b><br>Assessed in Dec 2016<br>a. Yes<br>b. yes<br><b>B0-FICE-4. Target 2:</b><br>Implemented in Jan 2016<br>c. yes | Status - Implemented           |
| <b>Performance Improvement Area 3: Optimum Capacity and Flexible Flights</b> |  |   |   |                                |
| ACAS   | 1. ACAS II (TCAS version 7.1)  | a. Have we assessed the need?<br><i>Yes or No</i><br>b. Do we need this capability?<br><i>Yes or No</i><br>c. Have we implemented the capability?<br><i>Yes or No</i> | <b>B0-ACAS-1. Target 1:</b><br>Assessed in Dec 2016<br>a. Yes<br>b. Yes<br><b>B0-ACAS-1. Target 2:</b><br>Implement by Dec 2025<br>c. No    | Status – Partially Implemented |
|  | 2. Auto Pilot/Flight Director (AP/FD) TCAS                             | a. Have we assessed the need?<br><i>Yes or No</i><br>b. Do we need this capability?<br><i>Yes or No</i><br>c. Have we implemented the capability?<br><i>Yes or No</i> | <b>B0-ACAS-2. Target 1:</b><br>Assessed in Dec 2016<br>a. Yes<br>b. Yes<br><b>B0-ACAS-2. Target 2:</b><br>Implement by De 2025<br>c. No     | Status – Partially Implemented |
|  | 3. TCAS Alert Prevention (TCAP)  | a. Have we assessed the need?<br><i>Yes or No</i><br>b. Do we need this capability?<br><i>Yes or No</i><br>c. Have we implemented the capability?<br><i>Yes or No</i> | <b>B0-ACAS-3. Target 1:</b><br>Assessed in Dec 2016<br>a. Yes<br>b. No<br><b>B0-ACAS-3. Target 2:</b><br>Implement by Dec 2025<br>c. No     | Status – Partially Implemented |
| ASEP   | 1. ATSA-AIRB   | a. Have we assessed the need?<br><i>Yes or No</i><br>b. Do we need this capability?<br><i>Yes or No</i><br>c. Have we implemented the capability?<br><i>Yes or No</i> | <b>B0-ASEP-1. Target 1:</b><br>Assessed in Dec 2016<br>a. No<br>b. No<br><b>B0-ASEP-1. Target 2:</b><br>N/A<br>c. No                        | Status – N/A                   |
|  | 2. ATSA-VSA  | a. Have we assessed the need?<br><i>Yes or No</i><br>b. Do we need this capability?<br><i>Yes or No</i><br>c. Have we implemented the capability?<br><i>Yes or No</i> | <b>B0-ASEP-2. Target 1:</b><br>Assessed in Dec 2006<br>a. No<br>b. No<br><b>B0-ASEP-2. Target 2:</b><br>N/A<br>c. No                        | Status – N/A                   |
| ASUR   | 1. ADS-B   | a. Have we assessed the need?<br><i>Yes or No</i><br>b. Do we need this capability?<br><i>Yes or No</i><br>c. Have we implemented the capability?<br><i>Yes or No</i> | <b>B0-ASUR-1. Target 1:</b><br>Assessed in Dec 2016<br>a. Yes<br>b. Yes<br><b>B0-ASUR-1. Target 2:</b><br>Implement by Dec 2019<br>c. Yes   | Status – Partially Implemented |



| Block 0 Modules | Elements   | Metrics   | Targets   | Status & Remarks     |
|-----------------|--|---|---|----------------------|
|                 | 2. Multilateration (MLAT)  | Number of aerodromes to be considered: 1<br>a. Have we assessed the need?<br><i>Yes or No</i><br>b. How many aerodromes need this capability?<br><i>None, 1</i><br>c. How many aerodromes implemented the capability?<br><i>None, 1</i> | <b>B0-ASUR-2. Target 1</b><br>Assessed in Dec 2016:<br>a. Yes<br>b. No<br><b>B0-ASUR-2. Target 2:</b><br>c. N/A                           | Status - N/A         |
| FRTO            | 1. CDM incorporated into airspace planning                         | a. Have we assessed the need?<br><i>Yes or No</i><br>b. Do we need this capability?<br><i>Yes or No</i><br>c. Have we implemented the capability?<br><i>Yes or No</i>   | <b>B0-FRTO-1. Target 1:</b><br>Assessed in Dec 2016<br>a. Yes<br>b. No<br><b>B0-FRTO-1. Target 2:</b><br>c. N/A                           | Status - N/A         |
|                 | 2. Flexible Use of Airspace (FUA)                                  | a. Have we assessed the need?<br><i>Yes or No</i><br>b. Do we need this capability?<br><i>Yes or No</i><br>c. Have we implemented the capability?<br><i>Yes or No</i>   | <b>B0-FRTO-2. Target 1:</b><br>Assessed in Dec 2016<br>a. Yes<br>b. No<br><b>B0-FRTO-2. Target 2:</b><br>c. N/A                           | Status - N/A         |
|                 | 3. Flexible route systems  | a. Have we assessed the need?<br><i>Yes or No</i><br>b. Do we need this capability?<br><i>Yes or No</i><br>c. Have we implemented the capability?<br><i>Yes or No</i>   | <b>B0-FRTO-3. Target 1</b><br>Assessed in Dec 2016:<br>a. Yes<br>b. No<br><b>B0-FRTO-3. Target 2:</b><br>c. N/A                           | Status - N/A         |
|                 | 4. CPDLC used to request and receive re-route clearances           | a. Have we assessed the need?<br><i>Yes or No</i><br>b. Do we need this capability?<br><i>Yes or No</i><br>c. Have we implemented the capability?<br><i>Yes or No</i>   | <b>B0-FRTO-4. Target 1:</b><br>Assessed in Dec 2016<br>a. Yes<br>b. No<br><b>B0-FRTO-4. Target 2:</b><br>c. N/A                           | Status - N/A         |
| NOPS            | 1. Sharing prediction of traffic load for next day                 | a. Have we assessed the need?<br><i>Yes or No</i><br>b. Do we need this capability?<br><i>Yes or No</i><br>c. Have we implemented the capability?<br><i>Yes or No</i>   | <b>B0-NOPS-1. Target 1:</b><br>Assessed in Aug 2018<br>a. Yes<br>b. Yes<br><b>B0-NOPS-1. Target 2:</b><br>Implement by Dec 2020<br>c. No  | Status – Need        |
|                 | 2. Proposing alternative routings to avoid or minimize ATFM delays | a. Have we assessed the need?<br><i>Yes or No</i><br>b. Do we need this capability?<br><i>Yes or No</i><br>c. Have we implemented the capability?<br><i>Yes or No</i>   | <b>B0-NOPS-2. Target 1:</b><br>Assessed in Sep 2017<br>a. Yes<br>b. No<br><b>B0-NOPS-2. Target 2:</b><br>c. No                            | Status – N/A         |
| OPFL            | 1. ITP using ADS-B   | a. Have we assessed the need?<br><i>Yes or No</i><br>b. Do we need this capability?<br><i>Yes or No</i><br>c. Have we implemented the capability?<br><i>Yes or No</i>   | <b>B0-OFTL-1. Target 1:</b><br>Assessed in Dec 2016<br>a. Yes<br>b. No<br><b>B0-OFTL-1. Target 2:</b><br>c. N/A                           | Status - N/A         |
| SNET            | 1. Short Term Conflict Alert (STCA)                                | a. Have we assessed the need?<br><i>Yes or No</i><br>b. Do we need this capability?<br><i>Yes or No</i><br>c. Have we implemented the capability?<br><i>Yes or No</i>   | <b>B0-SNET-1. Target 1:</b><br>Assessed in Dec 2016<br>a. Yes<br>b. Yes<br><b>B0-SNET-1. Target 2:</b><br>Implement in Dec 2005<br>c. Yes | Status - Implemented |
|                 | 2. Area Proximity Warning (APW)                                    | a. Have we assessed the need?<br><i>Yes or No</i><br>b. Do we need this capability?<br><i>Yes or No</i><br>c. Have we implemented the capability?<br><i>Yes or No</i>   | <b>B0-SNET-2. Target 1:</b><br>Assessed in Dec 2016<br>a. Yes<br>b. Yes<br><b>B0-SNET-2. Target 2:</b><br>Implement in Dec 2005<br>c. Yes | Status - Implemented |

| Block 0 Modules   | Elements                                | Metrics  | Targets   | Status & Remarks     |
|---|---|--|---|----------------------|
|   | 3. Minimum Safe Altitude Warning (MSAW) | a. Have we assessed the need?<br><i>Yes or No</i><br>b. Do we need this capability?<br><i>Yes or No</i><br>c. Have we implemented the capability?<br><i>Yes or No</i>  | <b>B0-SNET-3. Target 1:</b><br>Assessed in Dec 2016<br>a. Yes<br>b. Yes<br><b>B0-SNET-3. Target 2:</b><br>Implement in Dec 2005<br>c. Yes | Status - Implemented |
|   | 4. Medium Term Conflict Alert (MTCA)    | a. Have we assessed the need?<br><i>Yes or No</i><br>b. Do we need this capability?<br><i>Yes or No</i><br>c. Have we implemented the capability?<br><i>Yes or No</i>  | <b>B0-SNET-4. Target 1:</b><br>Assessed in Dec 2016<br>a. Yes<br>b. Yes<br><b>B0-SNET-4. Target 2:</b><br>Implement in Dec 2005<br>c. Yes | Status - Implemented |
| <b>Performance Improvement Area 4: Efficient Flight Paths</b> |   |  |   |                      |
| CCO   | 1. Procedure changes to facilitate CCO  | Number of aerodromes to be considered: 1<br>a. Have we assessed the need?<br><i>Yes or No</i><br>b. How many aerodromes need this capability?<br><i>None, 1</i><br>c. How many aerodromes implemented the capability?<br><i>None, 1</i>  | <b>B0-CCO-1. Target 1:</b><br>Assessed in Dec 2016<br>a. Yes<br>b. Yes<br><b>B0-CCO-1. Target 2:</b><br>Implement by Dec 2020<br>c. None  | Status - Need        |
|   | 2. Route changes to facilitate CCO      | Number of aerodromes to be considered: 1<br>a. Have we assessed the need?<br><i>Yes or No</i><br>b. How many aerodromes need this capability?<br><i>None, 1</i><br>c. How many aerodromes implemented the capability?<br><i>None, 1</i>  | <b>B0-CCO-2. Target 1:</b><br>Assessed in Dec 2016<br>a. Yes<br>b. Yes<br><b>B0-CCO-2. Target 2:</b><br>Implement by Dec 2020<br>c. None  | Status - Need        |
|   | 3. PBN SIDs                             | Number of aerodromes to be considered: 1<br>a. Have we assessed the need?<br><i>Yes or No</i><br>b. How many aerodromes need this capability?<br><i>None, 1</i><br>c. How many aerodromes implemented the capability?<br><i>None, 1</i>  | <b>B0-CCO-3. Target 1:</b><br>Assessed in Dec 2015<br>a. Yes<br>b. 1<br><b>B0-CCO-3. Target 2:</b><br>Implement in Dec 2015<br>c. 1       | Status - Implemented |
| CDO   | 1. Procedure changes to facilitate CDO  | Number of aerodromes to be considered: 1<br>a. Have we assessed the need?<br><i>Yes or No</i><br>b. How many aerodromes need this capability?<br><i>None, 1</i><br>c. How many aerodromes implemented the capability?<br><i>None, 1</i>  | <b>B0-CDO-1. Target 1:</b><br>Assessed in Aug 2018<br>a. Yes<br>b. Yes<br><b>B0-CDO-1. Target 2:</b><br>Implement by Dec 2025<br>c. None  | Status - Need        |
|   | 2. Route changes to facilitate CDO      | Number of aerodromes to be considered: 1<br>a. Have we assessed the need?<br><i>Yes or No</i><br>b. How many aerodromes need this capability?<br><i>None, 1</i><br>c. Have we implemented the capability?<br><i>None, 1</i>              | <b>B0-CDO-2. Target 1:</b><br>Assessed in Dec 2016<br>a. Yes<br>b. Yes<br><b>B0-CDO-2. Target 2:</b><br>Implement by Dec 2025<br>c. None  | Status - Need        |
|   | 3. PBN STARS                            | Number of aerodromes to be considered: 11<br>a. Have we assessed the need?<br><i>Yes or No</i><br>b. How many aerodromes need this capability?<br><i>None, 1</i><br>c. How many aerodromes implemented the capability?<br><i>None, 1</i> | <b>B0-CDO-3. Target 1:</b><br>Assessed in Dec 2016<br>a. Yes<br>b. Yes<br><b>B0-CDO-3. Target 2:</b><br>Implement in Dec 2016<br>c. 1     | Status - Need        |

| Block 0 Modules | Elements   | Metrics   | Targets   | Status & Remarks |
|-----------------|--|---|---|------------------|
| TBO             | 1. ADS-C over oceanic and remote areas                   | a. Have we assessed the need?<br><i>Yes or No</i><br>b. Do we need this capability?<br><i>Yes or No</i><br>c. Have we implemented the capability?<br><i>Yes or No</i> | <b>B0-TBO-1. Target 1:</b><br>Assessed in Dec 2016<br>a. Yes<br>b. None<br><b>B0-TBO-1. Target 2:</b><br>c. N/A | Status - N/A     |
|                 | 2. CPDLC over continental areas                          | a. Have we assessed the need?<br><i>Yes or No</i><br>b. Do we need this capability?<br><i>Yes or No</i><br>c. Have we implemented the capability?<br><i>Yes or No</i> | <b>B0-TBO-2. Target 1:</b><br>Assessed in Sep 2017<br>a. Yes<br>b. None<br><b>B0-TBO-2. Target 2:</b><br>c. N/A | Status - N/A     |
|                 | 3. CPDLC over oceanic and remote areas                   | a. Have we assessed the need?<br><i>Yes or No</i><br>b. Do we need this capability?<br><i>Yes or No</i><br>c. Have we implemented the capability?<br><i>Yes or No</i> | <b>B0-TBO-3. Target 1:</b><br>Assessed in Dec 2016<br>a. Yes<br>b. None<br><b>B0-TBO-3. Target 2:</b><br>c. N/A | Status - N/A     |
|                 | 4. SATVOICE direct controller-pilot communication (DCPC) | a. Have we assessed the need?<br><i>Yes or No</i><br>b. Do we need this capability?<br><i>Yes or No</i><br>c. Have we implemented the capability?<br><i>Yes or No</i> | <b>B0-TBO-4. Target 1:</b><br>Assessed in Dec 2016<br>a. Yes<br>b. None<br><b>B0-TBO-4. Target 2:</b><br>c. N/A | Status - N/A     |

Table 2.1.1: ASBU B0 Implementation Metrics and Targets

### 2.1.2 ASBU B0 Implementation Status Summary

The summary of ASBU B0 implementation status is provided in the Table 2.1. The details of ASBU B0 implementation status is recorded using ANRFs and provided in Appendix D.

| Module  | Elements  | Need Analysis |             |      |     | Implementation Status (if Element is needed) |            |                       |             |
|---|---|---------------|-------------|------|-----|--|------------|-----------------------|-------------|
|   |   | Not Started   | In Progress | Need | N/A | Planning                                     | Developing | Partially Implemented | Implemented |
| <b>Performance Improvement Area 1: Airport Operations</b> |   |               |             |      |     |  |            |                       |             |
| ACDM  | 1. Interconnection between aircraft operator & ANSP systems to share surface operations information                   |               |             |      |     |  |            | 1                     |             |
|   | 2. Interconnection between aircraft operator & airport operator systems to share surface operations information       |               |             |      |     |  |            | 1                     |             |
|   | 3. Interconnection between airport operator & ANSP systems to share surface operations information                    |               |             |      |     |  |            | 1                     |             |
|   | 4. Interconnection between airport operator, aircraft operator & ANSP systems to share surface operations information |               |             |      |     |  |            | 1                     |             |
|   | 5. Collaborative departure queue management   |               |             |      |     |  |            | 1                     |             |
| APTA  | 1. PBN approach procedures with vertical guidance to LNAV/VNAV minima   |               |             |      | 1   |  |            |                       |             |
|   | 2. PBN approach procedures with vertical guidance to LPV minima   |               |             |      | 1   |  |            |                       |             |
|   | 3. PBN approach procedures without vertical guidance to LNAV minima   |               |             |      | 1   |  |            |                       |             |
|   | 4. GBAS Landing System (GLS) procedures to CAT I minima   |               |             |      | 1   |  |            |                       |             |
| RSEQ  | 1. AMAN via controlled time of arrival to a reference fix   |               |             |      | 1   |  |            |                       |             |
|   | 2. Departure management   |               |             |      | 1   |  |            |                       |             |
|   | 3. Departure flow management  |               |             |      | 1   |  |            |                       |             |
|   | 4. Point merge  |               |             |      | 1   |  |            |                       |             |
| SURF  | 1. A-SMGCS with at least one cooperative surface surveillance system  |               |             |      | 1   |  |            |                       |             |
|   | 2. Including ADS-B APT as an element of A-SMGCS   |               |             |      | 1   |  |            |                       |             |
|   | 3. A-SMGCS alerting with flight identification information  |               |             |      | 1   |  |            |                       |             |

| Module   | Elements   | Need Analysis |             |      |     | Implementation Status<br>(if Element is needed) |            |                       |             |
|--|--|---------------|-------------|------|-----|---|------------|-----------------------|-------------|
|  |  | Not Started   | In Progress | Need | N/A | Planning  | Developing | Partially Implemented | Implemented |
|  | 4. EVS for taxi operations   |               |             |      | 1   |   |            |                       |             |
|  | 5. Airport vehicles equipped with transponders   |               |             |      | 1   |   |            |                       |             |
| WAKE   | 1. New PANS-ATM wake turbulence categories and separation minima   |               |             |      | 1   |   |            |                       |             |
|  | 2. Dependent diagonal paired approach procedures for parallel runways with centrelines spaced less than 760 meters (2,500 feet) apart  |               |             |      | 1   |   |            |                       |             |
|  | 3. Wake independent departure and arrival operations (WIDAO) for parallel runways with centrelines spaced less than 760 meters (2,500 feet) apart                                |               |             |      | 1   |   |            |                       |             |
|  | 4. Wake turbulence mitigation for departures (WTMD) procedures for parallel runways with centrelines spaced less than 760 meters (2,500 feet) apart based on observed crosswinds |               |             |      | 1   |   |            |                       |             |
|  | 5. 6 wake turbulence categories and separation minima  |               |             |      | 1   |   |            |                       |             |
| <b>Performance Improvement Area 2: Globally Interoperable Systems and Data</b> |  |               |             |      |     |   |            |                       |             |
| AMET   | 1. WAFS  |               |             |      |     |   | √          |                       |             |
|  | 2. IAVW  |               |             |      |     |   | √          |                       |             |
|  | 3. TCAC forecasts  |               |             |      |     |   | √          |                       |             |
|  | 4. Aerodrome warnings  |               |             | 1    |     |   |            |                       |             |
|  | 5. Wind shear warnings and alerts  |               |             |      |     |   |            |                       | 1           |
|  | 6. SIGMET  |               |             |      |     |   |            |                       | √           |
|  | 7. Other OPMET information (METAR, SPECI and/or TAF)   |               |             |      |     |   |            |                       | 1           |
|  | 8. QMS for MET   |               |             | √    |     |   |            |                       |             |
| DATM   | 1. Standardized Aeronautical Information Exchange Model (AIXM)   |               |             |      |     |   |            |                       | √           |
|  | 2. eAIP  |               |             |      |     |   |            | √                     |             |
|  | 3. Digital NOTAM   |               |             |      |     |   |            |                       | √           |
|  | 4. eTOD  |               |             | √    |     |   |            |                       |             |
|  | 5. WGS-84  |               |             |      |     |   |            |                       | √           |
|  | 6. QMS for AIM   |               |             |      |     |   |            |                       | √           |
| FICE   | 1. AIDC to provide initial flight data to adjacent ATSUs   |               |             |      |     |   |            |                       | √           |
|  | 2. AIDC to update previously coordinated flight data   |               |             |      |     |   |            |                       | √           |
|  | 3. AIDC for control transfer   |               |             |      |     |   |            |                       | √           |
|  | 4. AIDC to transfer CPDLC logon information to the Next Data Authority   |               |             |      |     |   |            |                       | √           |
| <b>Performance Improvement Area 3: Optimum Capacity and Flexible Flights</b>   |  |               |             |      |     |   |            |                       |             |
| ACAS   | 1. ACAS II (TCAS version 7.1)  |               |             |      |     |   |            | √                     |             |
|  | 2. AP.FD function  |               |             |      |     |   |            | √                     |             |
|  | 3. TCAP function   |               |             |      |     |   |            | √                     |             |
| ASEP   | 1. ATSA-AIRB   |               |             |      | √   |   |            |                       |             |
|  | 2. ATSA-VSA  |               |             |      | √   |   |            |                       |             |
| ASUR   | 1. ADS-B   |               |             |      | √   |   |            |                       |             |
|  | 2. Multilateration (MLAT)  |               |             |      | √   |   |            |                       |             |
| FRTO   | 1. CDM incorporated into airspace planning   |               |             |      | √   |   |            |                       |             |
|  | 2. Flexible Use of Airspace (FUA)  |               |             |      | √   |   |            |                       |             |
|  | 3. Flexible routing  |               |             |      | √   |   |            |                       |             |
|  | 4. CPDLC used to request and receive re-route clearances   |               |             |      | √   |   |            |                       |             |
| NOPS   | 1. Sharing prediction of traffic load for next day   |               |             | √    |     |   |            |                       |             |
|  | 2. Proposing alternative routings to avoid or minimize ATFM delays   |               |             |      | √   |   |            |                       |             |
| OPFL   | 1. ITP using ADS-B   |               |             |      | √   |   |            |                       |             |
| SNET   | 1. Short Term Conflict Alert implementation (STCA)   |               |             |      |     |   |            |                       | √           |
|  | 2. Area Proximity Warning (APW)  |               |             |      |     |   |            |                       | √           |
|  | 3. Minimum Safe Altitude Warning (MSAW)  |               |             |      |     |   |            |                       | √           |
|  | 4. Medium Term Conflict Alert (MTCA)   |               |             |      |     |   |            |                       | √           |
| <b>Performance Improvement Area 4: Efficient Flight Paths</b>                  |  |               |             |      |     |   |            |                       |             |
| CCO  | 1. Procedure changes to facilitate CCO   |               |             | 1    |     |   |            |                       |             |

| Module | Elements   | Need Analysis |             |      | Implementation Status<br>(if Element is needed) |          |            |                       |             |
|--------|--|---------------|-------------|------|---|----------|------------|-----------------------|-------------|
|        |  | Not Started   | In Progress | Need | N/A   | Planning | Developing | Partially Implemented | Implemented |
|        | 2. Airspace changes to facilitate CCO                    |               |             |      | 1   |          |            |                       |             |
|        | 3. PBN SIDs  |               |             |      |   |          |            |                       | 1           |
| CDO    | 1. Procedure changes to facilitate CDO                   |               |             |      | 1   |          |            |                       |             |
|        | 2. Airspace changes to facilitate CDO                    |               |             |      | 1   |          |            |                       |             |
|        | 3. PBN STARs   |               |             |      |   |          |            |                       | 1           |
| TBO    | 1. ADS-C over oceanic and remote areas                   |               |             |      | √   |          |            |                       |             |
|        | 2. CPDLC over continental areas                          |               |             |      | √   |          |            |                       |             |
|        | 3. CPDLC over oceanic and remote areas                   |               |             |      | √   |          |            |                       |             |
|        | 3. SATVOICE direct controller-pilot communication (DCPC) |               |             |      | √   |          |            |                       |             |

Table 2.1.2 ASBU B0 Implementation Status Summary

## 2.2 ASBU Block 1 Implementation Targets and Status

This section will be written after 2019. Appendix E is reserved for ASBU B1 ANRFs.

## 2.3 ASBU Block 2 Implementation Targets and Status

This section will be written after 2025. Appendix F is reserved for ASBU B2 ANRFs.

## 2.4 ASBU Block 3 Implementation Targets and Status

This section will be written after 2031. Appendix G is reserved for ASBU B3 ANRFs.

### **3. ICAO NACC Regional Aviation System Improvements (RASI) Status**

The RPBANIP is aligned with GANP and provides guidance to States in the NACC region. The ICAO NACC RO also provides guidance to implement certain capabilities outside the ASBU scope, yet regionally important improvements. Currently 4 aerodrome associated NACC region specific improvements are identified and shown below. RASI ANRF for ICAO NACC Regional Initiatives is prepared and provided in Appendix H.

- Aerodrome certification – **Status: MGGT implemented November 2017**
- Heliport operational approval – **Status: Not applicable**
- Visual aids for navigation – **Status: MGGT Implemented**
- Aerodrome Bird/Wildlife Organization and Control Programme – **Status: Partially Implemented**

### **4. Guatemala State Aviation System Improvements (SASI) Status**

Guatemala DGAC's State Aviation System Improvements (SASI) are broken into three categories; (1) Equipment upgrades; (2) Procedure upgrades; and (3) Infrastructure upgrades. The details of upgrades were recorded using SASI ANRFs and provided in Appendix I.

#### **4.1 Equipment Upgrades**

Equipment upgrades are not identified at this time.

#### **4.2 Procedure Upgrades**

Procedure upgrades are not identified at this time.

#### **4.3 Infrastructure Upgrades**

There are three infrastructure upgrades, shown below, which have been identified to address anticipated airport and airspace demand growth. SASI ANRF for Infrastructure Upgrades is prepared and provided in Appendix I.

- Airport Terminal Development – Status: Analysis in Progress
- Airport Rwy Rehabilitation and extension – Status: Analysis in Progress
- Control Tower and Technical Building upgrade – Status: Analysis in Progress

### **5. Guatemala State ANP Next Review Schedule**

The next review and revision of this document is scheduled in September 2019.

## Appendix A: ANRF Explained

An ASBU ANRF should be completed for each applicable ASBU Module as follows:

|                                    |  |
|------------------------------------|--|
| <b>PIA</b>                         | The Performance Improvement Area (1, 2, 3 or 4) for the ASBU Module, as per the <i>NAM ASBU Handbook</i> .   |
| <b>Block - Module</b>              | The Module Designation for the ASBU Module, as per the <i>NAM ASBU Handbook</i> .  |
| <b>Date</b>                        | The date when the form was completed or updated.   |
| <b>Module Description</b>          | The Summary Description for the ASBU Module, as per the <i>NAM ASBU Handbook</i> .   |
| <b>Element</b>                     | The descriptive text for each Element, as per the <i>NAM ASBU Handbook</i> . It is not necessary to include the Defined, Derived from or Identified By information. Insert additional rows, if necessary, to accommodate all of the Elements listed for the ASBU Module.   |
| <b>Date Planned or Implemented</b> | The month and year when the Element was fully implemented or the year when it is planned for the Element to be fully implemented by all applicable States or at all applicable aerodromes. This field should be left blank if the Status for the Element is “Analysis Not Started” or “Not Applicable” for all States or aerodromes in the Region.   |
| <b>Status</b>                      | <p>The Need Analysis or Implementation status for the Element, in accordance with Table NAM ASBU III-1, III-2, III-3 or III-4. Indicate the status as follows:</p> <p><b>Not Started:</b> if the Need Analysis has not been started for any of the States or aerodromes</p> <p><b>In Progress:</b> if at least one Need Analysis has been started but none have yet been completed</p> <p><b>Need:</b> if at least one Need Analysis has determined a requirement for the Element, but no implementation planning has yet been initiated</p> <p><b>Not Applicable:</b> 1) if all of the Need Analyses completed to date have concluded the Element is not required, or 2) if the Element is not an aerodrome-related improvement and the Region has not adopted the improvement for region-wide implementation.</p> <p><b>Planning:</b> if at least one implementation is in the Planning phase and no implementations have yet been completed.</p> <p><b>Developing:</b> if at least one implementation is in the Developing phase but no implementations have yet been completed.</p> <p><b>Partially Implemented:</b> if at least one, but not all, implementations have been completed.</p> <p><b>Implemented:</b> if all of Needed implementations have been completed.</p> |
| <b>Status Details</b>              | Further information to support or explain the reported status. The reason(s) an Element was found to be “Not Applicable” for all the aerodromes (or States) in the Region. The reason(s) why the Need Analysis has not been completed for all or some of the aerodromes (or States) in the Region. Information on where implementation has or has not been completed (as appropriate) if the reported status is “Partially Implemented”.   |

|                                  |  |
|----------------------------------|--|
| <b>Achieved Benefits</b>         | <p>Describe the achieved benefits for the entire Module or particular Elements. The benefits can be quantitative or qualitative. The benefits should be described for the following 5 of the 11 Key Performance Areas (KPAs) defined in the <i>Manual on Global Performance of the Air Navigation System</i> (Doc 9883):</p> <p><b>Access &amp; Equity:</b> Improving the operating environment so as to ensure all airspace users have the right of access to ATM resources needed to meet their specific operational requirements; and ensuring that the shared use of the airspace for different airspace users can be achieved safely. Providing equity for all airspace users that have access to a given airspace or service. Generally, the first aircraft ready to use the ATM resources will receive priority, except where significant overall safety or system operational efficiency would accrue or national defence considerations or interests dictate by providing priority on a different basis.</p> <p><b>Capacity:</b> Improving the ability to meet airspace user demand at peak times and locations while minimizing restrictions on traffic flow. Responding to future growth by increasing capacity, efficiency, flexibility, and predictability while ensuring that there are no adverse impacts to safety and giving due consideration to the environment. Increasing resiliency to service disruption and minimising resulting temporary loss of capacity.</p> <p><b>Efficiency:</b> Improving the operational and economic cost effectiveness of gate-to-gate flight operations from the airspace users' perspective. Increasing the ability for airspace users to depart and arrive at the times they select and fly the trajectory they determine to be optimum in all phases of flight.</p> <p><b>Environment:</b> Contributing to the protection of the environment by minimizing or reducing noise, gaseous emissions, and other negative environmental effects in the implementation and operation of the air navigation system.</p> <p><b>Safety:</b> Reducing the likelihood or severity of operational safety risks associated with the provision or use of air navigation services.</p> |
| <b>Implementation Challenges</b> | <p>A description of any circumstances that have been encountered or are foreseen that might prevent or delay implementation. Challenges should be categorized and described under the applicable subject area.</p>   |
| <b>Notes</b>                     | <p>Any further information as deemed appropriate.</p>  |



## Appendix B: ASBU ANRF Template

| <b>Guatemala ASBU Air Navigation Reporting Form (ANRF)</b>   |  |  |                       |
|--|--|--|-----------------------|
| <b>PIA</b>   | 4  | <b>Block - Module</b>                            | B0 - CDO              |
|  |  | <b>Date</b>                                      | August 07, 2018       |
| <b>Module Description:</b> To use performance-based airspace and arrival procedures allowing an aircraft to fly its optimum profile using continuous descent operations. This will optimize throughput, allow fuel efficient descent profiles, and increase capacity in terminal areas. The application of PBN enhances CDO. |  |  |                       |
| <b>Element Implementation Status</b>   |  |  |                       |
| <b>1</b>   | <b>Element Description:</b><br>Procedure changes to facilitate CDO               | <b>Date Planned/Implemented</b><br>DECEMBER 2020 | <b>Status</b><br>NEED |
|  | <b>Status Details</b><br>La Aurora needs enhances CDO to use continuous descents |  |                       |
| <b>2</b>   | <b>Element Description</b><br>Route changes to facilitate CDO                    | <b>Date Planned/Implemented</b><br>DECEMBER 2020 | <b>Status</b><br>NEED |
|  | <b>Status Details</b><br>La Aurora needs enhances CDO to use continuous descents |  |                       |
| <b>3</b>   | <b>Element Description</b><br>PBN STARs  | <b>Date Planned/Implemented</b><br>DECEMBER 2020 | <b>Status</b><br>NEED |
|  | <b>Status Details</b><br>La Aurora needs enhances CDO to use continuous descents |  |                       |
| <b>Achieved Benefits</b>   |  |  |                       |
| <i>Access and Equity</i>   |  |  |                       |
| <b>Element 1:</b> Describe if you can, else leave it blank.  |  |  |                       |
| <b>Element 3:</b> Describe if you can, else leave it blank.  |  |  |                       |
| <i>Capacity</i>  |  |  |                       |
| <i>Efficiency</i>  |  |  |                       |
| <i>Environment</i>   |  |  |                       |
| <i>Safety</i>  |  |  |                       |
| <b>Implementation Challenges</b>   |  |  |                       |
| <i>Ground system Implementation</i>  |  |  |                       |
| <i>Avionics Implementation</i>   |  |  |                       |
| <i>Procedures Availability</i>   |  |  |                       |
| <i>Operational Approvals</i>   |  |  |                       |
| <b>Notes</b>   |  |  |                       |
| Provide notes if applicable.   |  |  |                       |

### **Appendix C: RASI and SASI ANRF Templates**

RASI and SASI ANRF templates are the same with ASBU ANRF template with exception of the header as shown in this Appendix. The first header is for the ICAO NACC Regional Office specific improvements while the second header is for the State specific improvements.

#### **Section C.1: Regional Aviation System Improvements (RASI) ANRF Header**

Enter appropriate State Name and Date. Describe the Module (i.e., improvement group description.)

|  |             |             |
|--|-------------|-------------|
| <b>GUATEMALA RASI Air Navigation Reporting Form (ANRF)</b>   |             |             |
| <b>ICAO NACC Regional Initiatives</b>  | <b>Date</b> | AUGUST 2018 |
| <b>Module Description:</b> ICAO NACC RO has identified airport improvements.   |             |             |
| Refer to the ASBU ANRF for the remaining sections (i.e., Element Implementation Status, Achieved Benefits, Implementation Challenges, and Notes) |             |             |

#### **Section C.2: State Aviation System Improvements (RASI) ANRF Header**

Enter appropriate State Name, Upgrades category (i.e., Equipment, Procedure, Infrastructure, etc.), Date. Describe the Module (i.e., Upgrades category description.)

|  |             |             |
|--|-------------|-------------|
| <b>GUATEMALA SASI Air Navigation Reporting Form (ANRF)</b>   |             |             |
| <b>Infrastructure Upgrades</b>   | <b>Date</b> | AUGUST 2018 |
| <b>Module Description:</b> Describe module.  |             |             |
| Refer to the ASBU ANRF for the remaining sections (i.e., Element Implementation Status, Achieved Benefits, Implementation Challenges, and Notes) |             |             |

## Appendix D: Guatemala ASBU Block 0 ANRFs

| <b>Guatemala ASBU Air Navigation Reporting Form (ANRF)</b>  |   |  |                              |
|---|---|--|------------------------------|
| <b>PIA</b>  | 1   | <b>Block - Module</b>                            | B0 - ACDM                    |
|   |   | <b>Date</b>                                      | August 07, 2018              |
| <b>Module Description:</b> To implement collaborative applications that will allow the sharing of surface operations data among the different stakeholders on the airport. This will improve surface traffic management reducing delays on movement and manoeuvring areas and enhance safety, efficiency and situational awareness. |   |  |                              |
| <b>Element Implementation Status</b>  |   |  |                              |
| <b>1</b>  | <b>Element Description:</b><br>Interconnection between aircraft operator and ANSP systems to share surface operations information                   | <b>Date Planned/Implemented</b><br>December 2020 | <b>Status</b><br><b>Need</b> |
| <b>Status Details</b><br>Start analysis   |   |  |                              |
| <b>2</b>  | <b>Element Description:</b><br>Interconnection between aircraft operator and airport operator systems to share surface operations information       | <b>Date Planned/Implemented</b><br>December 2020 | <b>Status</b><br><b>Need</b> |
| <b>Status Details</b><br>Start analysis   |   |  |                              |
| <b>3</b>  | <b>Element Description:</b><br>Interconnection between airport operator and ANSP systems to share surface operations information                    | <b>Date Planned/Implemented</b><br>December 2020 | <b>Status</b><br><b>Need</b> |
| <b>Status Details</b><br>Start analysis   |   |  |                              |
| <b>4</b>  | <b>Element Description:</b><br>Interconnection between airport operator, aircraft operator and ANSP systems to share surface operations information | <b>Date Planned/Implemented</b><br>December 2020 | <b>Status</b><br><b>Need</b> |
| <b>Status Details</b><br>Start analysis   |   |  |                              |
| <b>5</b>  | <b>Element Description:</b><br>Collaborative departure queue management   | <b>Date Planned/Implemented</b><br>N/A           | N/A                          |
| <b>Status Details</b><br>Start analysis   |   |  |                              |
| <b>Achieved Benefits</b>  |   |  |                              |
| <i>Access and Equity</i>  |   |  |                              |
| <i>Capacity</i>   |   |  |                              |
| <i>Efficiency</i>   |   |  |                              |
| <i>Environment</i>  |   |  |                              |
| <i>Safety</i>   |   |  |                              |
| <b>Implementation Challenges</b>  |   |  |                              |
| <i>Ground system Implementation</i>   |   |  |                              |
| <i>Avionics Implementation</i>  |   |  |                              |
| <i>Procedures Availability</i>  |   |  |                              |
| <i>Operational Approvals</i>  |   |  |                              |
| <b>Notes</b>  |   |  |                              |

| Guatemala ASBU Air Navigation Reporting Form (ANRF)  |   |  |                      |
|--|---|--|----------------------|
| <b>PIA</b>   | 1   | <b>Block - Module</b>                  | B0 - APTA            |
|  |   | <b>Date</b>                            | August 07, 2018      |
| <b>Module Description:</b> The use of Performance-based Navigation (PBN) and ground-based augmentation system (GBAS) landing system (GLS) procedures will enhance the reliability and predictability of approaches to runways, thus increasing safety, accessibility and efficiency. This is possible through the application of basic global navigation satellite system (GNSS), Baro-vertical navigation (VNAV), satellite-based augmentation system (SBAS) and GLS. The flexibility inherent in PBN approach design can be exploited to increase runway capacity. |   |  |                      |
| <b>Element Implementation Status</b>   |   |  |                      |
| <b>1</b>   | <b>Element Description:</b><br>PBN approach procedures with vertical guidance to LNAV/VNAV minima | <b>Date Planned/Implemented</b><br>N/A | <b>Status</b><br>N/A |
| <b>Status Details</b><br>MGGT La Aurora International airport has only RNAV Procedures   |   |  |                      |
| <b>2</b>   | <b>Element Description:</b><br>PBN approach procedures with vertical guidance to LPV minima       | <b>Date Planned/Implemented</b><br>N/A | <b>Status</b><br>N/A |
| <b>Status Details</b><br>MGGT La Aurora International airport has only RNAV Procedures   |   |  |                      |
| <b>3</b>   | <b>Element Description:</b><br>PBN approach procedures without vertical guidance to LNAV minima   | <b>Date Planned/Implemented</b><br>N/A | <b>Status</b><br>N/A |
| <b>Status Details</b><br>MGGT La Aurora International airport has only RNAV Procedures   |   |  |                      |
| <b>4</b>   | <b>Element Description:</b><br>GBAS Landing System (GLS) procedures to CAT I minima               | <b>Date Planned/Implemented</b><br>N/A | <b>Status</b><br>N/A |
| MGGT La Aurora International airport has only RNAV Procedures  |   |  |                      |
| <i>Access and Equity</i>   |   |  |                      |
| <i>Capacity</i>  |   |  |                      |
| <i>Efficiency</i>  |   |  |                      |
| <i>Environment</i>   |   |  |                      |
| <i>Safety</i>  |   |  |                      |
| <b>Implementation Challenges</b>   |   |  |                      |
| <i>Ground system Implementation</i>  |   |  |                      |
| <i>Avionics Implementation</i>   |   |  |                      |
| <i>Procedures Availability</i>   |   |  |                      |
| <i>Operational Approvals</i>   |   |  |                      |
| <b>Notes</b>   |   |  |                      |

| Guatemala ASBU Air Navigation Reporting Form (ANRF)  |  |  |                      |
|--|--|--|----------------------|
| <b>PIA</b>   | 1  | <b>Block - Module</b>                  | B0 - RSEQ            |
|  |  | <b>Date</b>                            | August 07, 2018      |
| <b>Module Description:</b> To manage arrivals and departures (including time-based metering) to and from a multi-runway aerodrome or locations with multiple dependent runways at closely proximate aerodromes, to efficiently utilize the inherent runway capacity. |  |  |                      |
| <b>Element Implementation Status</b>   |  |  |                      |
| <b>1</b>   | <b>Element Description:</b><br>AMAN via controlled time of arrival to a reference fix                              | <b>Date Planned/Implemented</b>        | <b>Status</b><br>N/A |
|  | <b>Status Details</b><br>MGGT La Aurora International airport has only Runway 02/20 is not a multirunway aerodrome |  |                      |
| <b>2</b>   | <b>Element Description:</b><br>Departure management  | <b>Date Planned/Implemented</b><br>N/A | <b>Status</b><br>N/A |
|  | <b>Status Details</b><br>MGGT La Aurora International airport has only Runway 02/20 is not a multirunway aerodrome |  |                      |
| <b>3</b>   | <b>Element Description:</b><br>Departure flow management   | <b>Date Planned/Implemented</b><br>N/A | <b>Status</b><br>N/A |
|  | <b>Status Details</b><br>N/A   |  |                      |
| <b>4</b>   | <b>Element Description:</b><br>Point merge   | <b>Date Planned/Implemented</b><br>N/A | <b>Status</b><br>N/A |
|  | <b>Status Details</b><br>MGGT La Aurora International airport has only Runway 02/20 is not a multirunway aerodrome |  |                      |
| <b>Achieved Benefits</b>   |  |  |                      |
| <i>Access and Equity</i>   |  |  |                      |
| <i>Capacity</i>  |  |  |                      |
| <i>Efficiency</i>  |  |  |                      |
| <i>Environment</i>   |  |  |                      |
| <i>Safety</i>  |  |  |                      |
| <b>Implementation Challenges</b>   |  |  |                      |
| <i>Ground system Implementation</i>  |  |  |                      |
| <i>Avionics Implementation</i>   |  |  |                      |
| <i>Procedures Availability</i>   |  |  |                      |
| <i>Operational Approvals</i>   |  |  |                      |
| <b>Notes</b>   |  |  |                      |

| Guatemala ASBU Air Navigation Reporting Form (ANRF)   |  |  |                      |
|---|--|--|----------------------|
| <b>PIA</b>  | 1  | <b>Block - Module</b>                  | B0 - SURF            |
|   |  | <b>Date</b>                            | August 07, 2018      |
| <b>Module Description:</b> First levels of advanced-surface movement guidance and control systems (A-SMGCS) provides surveillance and alerting of movements of both aircraft and vehicles at the aerodrome, thus improving runway/aerodrome safety.<br>Automatic dependent surveillance-broadcast (ADS-B) information is used when available (ADS-B APT).<br>Enhanced vision systems (EVS) is used for low-visibility operations. |  |  |                      |
| <b>Element Implementation Status</b>  |  |  |                      |
| <b>1</b>  | <b>Element Description:</b><br>A-SMGCS with at least one cooperative surface surveillance system | <b>Date Planned/Implemented</b><br>N/A | <b>Status</b><br>N/A |
|   | <b>Status Details</b><br>MGGT La Aurora International Airport don't need A-SMGCS                 |  |                      |
| <b>2</b>  | <b>Element Description:</b><br>ADS-B APT   | <b>Date Planned/Implemented</b><br>N/A | <b>Status</b><br>N/A |
|   | <b>Status Details</b><br>MGGT La Aurora International Airport don't need A-SMGCS                 |  |                      |
| <b>3</b>  | <b>Element Description:</b><br>A-SMGCS alerting with flight identification information           | <b>Date Planned/Implemented</b><br>N/A | <b>Status</b><br>N/A |
|   | <b>Status Details</b><br>MGGT La Aurora International Airport don't need A-SMGCS                 |  |                      |
| <b>4</b>  | <b>Element Description:</b><br>EVS for taxi operations   | <b>Date Planned/Implemented</b><br>N/A | <b>Status</b><br>N/A |
|   | <b>Status Details</b><br>MGGT La Aurora International Airport don't need A-SMGCS                 |  |                      |
| <b>5</b>  | <b>Element Description:</b><br>Airport vehicles equipped with transponders                       | <b>Date Planned/Implemented</b><br>N/A | <b>Status</b><br>N/A |
|   | <b>Status Details</b><br>MGGT La Aurora International Airport don't need A-SMGCS                 |  |                      |
| <b>Achieved Benefits</b>  |  |  |                      |
| <i>Access and Equity</i>  |  |  |                      |
| <i>Capacity</i>   |  |  |                      |
| <i>Efficiency</i>   |  |  |                      |
| <i>Environment</i>  |  |  |                      |
| <i>Safety</i>   |  |  |                      |
| <b>Implementation Challenges</b>  |  |  |                      |
| <i>Ground system Implementation</i>   |  |  |                      |
| <i>Avionics Implementation</i>  |  |  |                      |
| <i>Procedures Availability</i>  |  |  |                      |
| <i>Operational Approvals</i>  |  |  |                      |
| <b>Notes</b>  |  |  |                      |

| <b>Guatemala ASBU Air Navigation Reporting Form (ANRF)</b>   |  |                       |           |  |                      |
|--|--|-----------------------|-----------|--|----------------------|
| <b>PIA</b>   | 1  | <b>Block - Module</b> | B0 - WAKE | <b>Date</b>                            | August 07, 2018      |
| <b>Module Description:</b> Improved throughput on departure and arrival runways through optimized wake turbulence separation minima, revised aircraft wake turbulence categories and procedures. |  |                       |           |  |                      |
| <b>Element Implementation Status</b>   |  |                       |           |  |                      |
| 1  | <b>Element Description:</b><br>New PANS-ATM wake turbulence categories and separation minima   |                       |           | <b>Date Planned/Implemented</b><br>N/A | <b>Status</b><br>N/A |
|  | <b>Status Details</b><br>N/A   |                       |           |  |                      |
| 2  | <b>Element Description:</b><br>Dependent diagonal paired approach procedures for parallel runways with centrelines spaced less than 760 meters (2,500 feet) apart  |                       |           | <b>Date Planned/Implemented</b><br>N/A | <b>Status</b><br>N/A |
|  | <b>Status Details</b><br>N/A   |                       |           |  |                      |
| 3  | <b>Element Description:</b><br>Wake independent departure and arrival operations (WIDAO) for parallel runways with centrelines spaced less than 760 meters (2,500 feet) apart                                |                       |           | <b>Date Planned/Implemented</b><br>N/A | <b>Status</b><br>N/A |
|  | <b>Status Details</b><br>N/A   |                       |           |  |                      |
| 4  | <b>Element Description:</b><br>Wake turbulence mitigation for departures (WTMD) procedures for parallel runways with centrelines spaced less than 760 meters (2,500 feet) apart based on observed crosswinds |                       |           | <b>Date Planned/Implemented</b><br>N/A | <b>Status</b><br>N/A |
|  | <b>Status Details</b><br>N/A   |                       |           |  |                      |
| 5  | <b>Element Description:</b><br>6 wake turbulence categories and separation minima  |                       |           | <b>Date Planned/Implemented</b><br>N/A | <b>Status</b><br>N/A |
|  | <b>Status Details</b><br>N/A   |                       |           |  |                      |
| <b>Achieved Benefits</b>   |  |                       |           |  |                      |
| <i>Access and Equity</i>   |  |                       |           |  |                      |
| <i>Capacity</i>  |  |                       |           |  |                      |
| <i>Efficiency</i>  |  |                       |           |  |                      |
| <i>Environment</i>   |  |                       |           |  |                      |
| <i>Safety</i>  |  |                       |           |  |                      |
| <b>Implementation Challenges</b>   |  |                       |           |  |                      |
| <i>Ground system Implementation</i>  |  |                       |           |  |                      |
| <i>Avionics Implementation</i>   |  |                       |           |  |                      |
| <i>Procedures Availability</i>   |  |                       |           |  |                      |
| <i>Operational Approvals</i>   |  |                       |           |  |                      |
| <b>Notes</b>   |  |                       |           |  |                      |

| Guatemala ASBU Air Navigation Reporting Form (ANRF)   |  |                       |           |  |                              |
|---|--|-----------------------|-----------|--|------------------------------|
| <b>PIA</b>  | 1  | <b>Block - Module</b> | B0 - AMET | <b>Date</b>                                      | August 07, 2018              |
| <p><b>Module Description:</b> Global, regional and local meteorological information:</p> <p>a) forecasts provided by world area forecast centres (WAFc), volcanic ash advisory centres (VAAC) and tropical cyclone advisory centres (TCAC);</p> <p>b) aerodrome warnings to give concise information of meteorological conditions that could adversely affect all aircraft at an aerodrome including wind shear; and</p> <p>c) SIGMETs to provide information on occurrence or expected occurrence of specific enroute weather phenomena which may affect the safety of aircraft operations and other operational meteorological (OPMET) information, including METAR/SPECI and TAF, to provide routine and special observations and forecasts of meteorological conditions occurring or expected to occur at the aerodrome.</p> <p>This information supports flexible airspace management, improved situational awareness and collaborative decision making, and dynamically optimized flight trajectory planning.</p> <p>This module includes elements which should be viewed as a subset of all available meteorological information that can be used to support enhanced operational efficiency and safety.</p> |  |                       |           |  |                              |
| <b>Element Implementation Status</b>  |  |                       |           |  |                              |
| 1   | <b>Element Description:</b><br>WAFS  |                       |           | <b>Date Planned/Implemented</b><br>December 2025 | <b>Status</b><br>Developing  |
|   | <b>Status Details</b><br>WAFS is in progress                                     |                       |           |  |                              |
| 2   | <b>Element Description:</b><br>IAVW  |                       |           | <b>Date Planned/Implemented</b><br>December 2025 | <b>Status</b><br>Developing  |
|   | <b>Status Details</b><br>IAVW is developing                                      |                       |           |  |                              |
| 3   | <b>Element Description:</b><br>TCAC forecasts                                    |                       |           | <b>Date Planned/Implemented</b><br>December 2025 | <b>Status</b><br>Developing  |
|   | <b>Status Details</b><br>TCAC is developing                                      |                       |           |  |                              |
| 4   | <b>Element Description:</b><br>Aerodrome warnings                                |                       |           | <b>Date Planned/Implemented</b><br>December 2025 | <b>Status</b><br>Need        |
|   | <b>Status Details</b><br>Aerodrome warning is required.                          |                       |           |  |                              |
| 5   | <b>Element Description:</b><br>Wind shear warnings and alerts                    |                       |           | <b>Date Planned/Implemented</b><br>November 2017 | <b>Status</b><br>Implemented |
|   | <b>Status Details</b>  |                       |           |  |                              |
| 6   | <b>Element Description:</b><br>SIGMET  |                       |           | <b>Date Planned/Implemented</b><br>January 2000  | <b>Status</b><br>Implemented |
|   | <b>Status Details</b>  |                       |           |  |                              |
| 7   | <b>Element Description:</b><br>Other OPMET information (METAR, SPECI and/or TAF) |                       |           | <b>Date Planned/Implemented</b><br>January 2000  | <b>Status</b><br>Implemented |
|   | <b>Status Details</b>  |                       |           |  |                              |
| 8   | <b>Element Description:</b><br>QMS for MET                                       |                       |           | <b>Date Planned/Implemented</b><br>December 2025 | <b>Status</b><br>Need        |
|   | <b>Status Details</b><br>MET unit Will do the QMS for this area.                 |                       |           |  |                              |



|  |                                     |
|--|-------------------------------------|
|  | <b>Status Details</b>               |
|  | <b>Achieved Benefits</b>            |
|  | <i>Access and Equity</i>            |
|  | <i>Capacity</i>                     |
|  | <i>Efficiency</i>                   |
|  | <i>Environment</i>                  |
|  | <i>Safety</i>                       |
|  | <b>Implementation Challenges</b>    |
|  | <i>Ground system Implementation</i> |
|  | <i>Avionics Implementation</i>      |
|  | <i>Procedures Availability</i>      |
|  | <i>Operational Approvals</i>        |
|  | <b>Notes</b>                        |

| <b>Guatemala ASBU Air Navigation Reporting Form (ANRF)</b>  |  |                       |           |  |                              |
|---|--|-----------------------|-----------|--|------------------------------|
| <b>PIA</b>  | 2  | <b>Block - Module</b> | B0 - DATM | <b>Date</b>                                      | August 07, 2018              |
| <b>Module Description:</b> The initial introduction of digital processing and management of information, from origination to publication, through aeronautical information service (AIS)/aeronautical information management (AIM) implementation, use of aeronautical exchange model (AIXM), migration to electronic aeronautical information publication (AIP) and better quality and availability of data. |  |                       |           |  |                              |
| <b>Element Implementation Status</b>  |  |                       |           |  |                              |
| <b>1</b>  | <b>Element Description:</b><br>Standardized Aeronautical Information Exchange Model (AIXM) |                       |           | <b>Date Planned/Implemented</b><br>January 2016  | <b>Status</b><br>Implemented |
| <b>Status Details</b>   |  |                       |           |  |                              |
| <b>2</b>  | <b>Element Description:</b><br>eAIP  |                       |           | <b>Date Planned/Implemented</b><br>February 2019 | <b>Status</b><br>Developing  |
| <b>Status Details</b>   |  |                       |           |  |                              |
| <b>3</b>  | <b>Element Description:</b><br>Digital NOTAM   |                       |           | <b>Date Planned/Implemented</b><br>February 2016 | <b>Status</b><br>Implemented |
| <b>Status Details</b>   |  |                       |           |  |                              |
| <b>4</b>  | <b>Element Description:</b><br>eTOD  |                       |           | <b>Date Planned/Implemented</b><br>December 2025 | <b>Status</b><br>Need        |
| <b>Status Details</b><br>DGAC will coordinate with COCESNA  |  |                       |           |  |                              |
| <b>5</b>  | <b>Element Description:</b> WGS-84   |                       |           | <b>Date Planned/Implemented</b>                  | <b>Status</b><br>Implemented |
| <b>Status Details</b>   |  |                       |           |  |                              |
| <b>6</b>  | <b>Element Description:</b><br>QMS for AIM   |                       |           | <b>Date Planned/Implemented</b><br>December 2015 | <b>Status</b><br>Implemented |
| <b>Status Details</b>   |  |                       |           |  |                              |
| <b>Achieved Benefits</b>  |  |                       |           |  |                              |
| <b>Achieved Benefits</b>  |  |                       |           |  |                              |
| <i>Access and Equity</i>  |  |                       |           |  |                              |
| <i>Capacity</i>   |  |                       |           |  |                              |
| <i>Efficiency</i>   |  |                       |           |  |                              |
| <i>Environment</i>  |  |                       |           |  |                              |
| <i>Safety</i>   |  |                       |           |  |                              |
| <b>Implementation Challenges</b>  |  |                       |           |  |                              |
| <i>Ground system Implementation</i>   |  |                       |           |  |                              |
| <i>Avionics Implementation</i>  |  |                       |           |  |                              |
| <i>Procedures Availability</i>  |  |                       |           |  |                              |
| <b>Notes</b>  |  |                       |           |  |                              |

| Guatemala ASBU Air Navigation Reporting Form (ANRF)   |  |                       |   |                              |                 |
|---|--|-----------------------|---|------------------------------|-----------------|
| <b>PIA</b>  | 2  | <b>Block - Module</b> | B0 - FICE                                       | <b>Date</b>                  | August 07, 2018 |
| <b>Module Description:</b> To improve coordination between air traffic service units (ATSUs) by using ATS interfacility data communication (AIDC) defined by ICAO's Manual of Air Traffic Services Data Link Applications (Doc 9694). An additional benefit is the improved efficiency of the transfer of communication in a data link environment. |  |                       |   |                              |                 |
| <b>Element Implementation Status</b>  |  |                       |   |                              |                 |
| <b>1</b>  | <b>Element Description:</b><br>AIDC to provide initial flight data to adjacent ATSUs               |                       | <b>Date Planned/Implemented</b><br>January 2016 | <b>Status</b><br>Implemented |                 |
|   | <b>Status Details</b>  |                       |   |                              |                 |
| <b>2</b>  | <b>Element Description:</b><br>AIDC to update previously coordinated flight data                   |                       | <b>Date Planned/Implemented</b><br>January 2016 | <b>Status</b><br>Implemented |                 |
|   | <b>Status Details</b>  |                       |   |                              |                 |
| <b>3</b>  | <b>Element Description:</b><br>AIDC for control transfer   |                       | <b>Date Planned/Implemented</b><br>January 2016 | <b>Status</b><br>Implemented |                 |
|   | <b>Status Details</b>  |                       |   |                              |                 |
| <b>4</b>  | <b>Element Description:</b><br>AIDC to transfer CPDLC logon information to the Next Data Authority |                       | <b>Date Planned/Implemented</b><br>January 2016 | <b>Status</b><br>Implemented |                 |
|   | <b>Status Details</b>  |                       |   |                              |                 |
| <b>Achieved Benefits</b>  |  |                       |   |                              |                 |
| <i>Access and Equity</i>  |  |                       |   |                              |                 |
| <i>Capacity</i>   |  |                       |   |                              |                 |
| <i>Efficiency</i>   |  |                       |   |                              |                 |
| <i>Environment</i>  |  |                       |   |                              |                 |
| <i>Safety</i>   |  |                       |   |                              |                 |
| <b>Implementation Challenges</b>  |  |                       |   |                              |                 |
| <i>Ground system Implementation</i>   |  |                       |   |                              |                 |
| <i>Avionics Implementation</i>  |  |                       |   |                              |                 |
| <i>Procedures Availability</i>  |  |                       |   |                              |                 |
| <i>Operational Approvals</i>  |  |                       |   |                              |                 |
| <b>Notes</b>  |  |                       |   |                              |                 |

| Guatemala ASBU Air Navigation Reporting Form (ANRF)  |   |                                 |               |             |  |
|--|---|---------------------------------|---------------|-------------|--|
| <b>PIA</b>   | 3   | <b>Block - Module</b>           | B0 - ACAS     | <b>Date</b> | August 07, 2018                        |
| <b>Module Description:</b> To provide short-term improvements to existing airborne collision avoidance systems (ACAS) to reduce nuisance alerts while maintaining existing levels of safety. This will reduce trajectory deviations and increase safety in cases where there is a breakdown of separation. |   |                                 |               |             |  |
| <b>Element Implementation Status</b>   |   |                                 |               |             |  |
| <b>1</b>   | <b>Element Description:</b><br>ACAS II (TCAS version 7.1)               | <b>Date Planned/Implemented</b> | December 2025 |             | <b>Status</b><br>Partially implemented |
|  | <b>Status Details</b><br>THE TCAS VESION 7.0 was included in the RAC 02 |                                 |               |             |  |
| <b>2</b>   | <b>Element Description:</b><br>AP/FD function                           | <b>Date Planned/Implemented</b> | December 2025 |             | <b>Status</b><br>Partially implemented |
|  | <b>Status Details</b><br>THE TCAS VESION 7.0 was included in the RAC 02 |                                 |               |             |  |
| <b>3</b>   | <b>Element Description:</b><br>TCAP function                            | <b>Date Planned/Implemented</b> | December 2025 |             | <b>Status</b><br>Partially implemented |
|  | <b>Status Details</b><br>THE TCAS VESION 7.0 was included in the RAC 02 |                                 |               |             |  |
| <b>Achieved Benefits</b>   |   |                                 |               |             |  |
| <i>Access and Equity</i>   |   |                                 |               |             |  |
| <i>Capacity</i>  |   |                                 |               |             |  |
| <i>Efficiency</i>  |   |                                 |               |             |  |
| <i>Environment</i>   |   |                                 |               |             |  |
| <i>Safety</i>  |   |                                 |               |             |  |
| <b>Implementation Challenges</b>   |   |                                 |               |             |  |
| <i>Ground system Implementation</i>  |   |                                 |               |             |  |
| <i>Avionics Implementation</i>   |   |                                 |               |             |  |
| <i>Procedures Availability</i>   |   |                                 |               |             |  |
| <i>Operational Approvals</i>   |   |                                 |               |             |  |
| <b>Notes</b>   |   |                                 |               |             |  |

| Guatemala ASBU Air Navigation Reporting Form (ANRF)   |  |   |                      |
|---|--|---|----------------------|
| <b>PIA</b>  | 3  | <b>Block - Module</b>                                       | B0 - ASEP            |
|   |  | <b>Date</b>   | August 07, 2018      |
| <b>Module Description:</b> Two air traffic situational awareness (ATSA) applications which will enhance safety and efficiency by providing pilots with the means to enhance traffic situational awareness and achieve quicker visual acquisition of targets:<br>a) AIRB (basic airborne situational awareness during flight operations).<br>b) VSA (visual separation on approach). |  |   |                      |
| <b>Element Implementation Status</b>  |  |   |                      |
| <b>1</b>  | <b>Element Description:</b><br>ATSA-AIRB   | <b>Date Planned/Implemented</b><br>Enter date if applicable | <b>Status</b><br>N/A |
|   | <b>Status Details</b><br>MGGT La Aurora International Airport don't need for the ATS |   |                      |
| <b>2</b>  | <b>Element Description:</b><br>ATSA-VSA  | <b>Date Planned/Implemented</b>                             | <b>Status</b><br>N/A |
|   | <b>Status Details</b><br>MGGT La Aurora International Airport don't need for the ATS |   |                      |
| <b>Achieved Benefits</b>  |  |   |                      |
| <i>Access and Equity</i>  |  |   |                      |
| <i>Capacity</i>   |  |   |                      |
| <i>Efficiency</i>   |  |   |                      |
| <i>Environment</i>  |  |   |                      |
| <i>Safety</i>   |  |   |                      |
| <b>Implementation Challenges</b>  |  |   |                      |
| <i>Ground system Implementation</i>   |  |   |                      |
| <i>Avionics Implementation</i>  |  |   |                      |
| <i>Procedures Availability</i>  |  |   |                      |
| <i>Operational Approvals</i>  |  |   |                      |
| <b>Notes</b>  |  |   |                      |

| Guatemala ASBU Air Navigation Reporting Form (ANRF)  |                                      |                       |  |                      |                 |
|--|--------------------------------------|-----------------------|--|----------------------|-----------------|
| <b>PIA</b>   | 3                                    | <b>Block - Module</b> | B0 - ASUR                              | <b>Date</b>          | August 07, 2018 |
| <b>Module Description:</b> To provide initial capability for lower cost ground surveillance supported by new technologies such as ADS-B OUT and wide area multilateration (MLAT) systems. This capability will be expressed in various ATM services, e.g. traffic information, search and rescue and separation provision. |                                      |                       |  |                      |                 |
| <b>Element Implementation Status</b>   |                                      |                       |  |                      |                 |
| <b>1</b>   | <b>Element Description:</b><br>ADS-B |                       | <b>Date Planned/Implemented</b><br>N/A | <b>Status</b><br>N/A |                 |
|  | <b>Status Details</b><br>N/A         |                       |  |                      |                 |
| <b>2</b>   | <b>Element Description:</b><br>MLAT  |                       | <b>Date Planned/Implemented</b><br>N/A | <b>Status</b><br>N/A |                 |
|  | <b>Status Details</b><br>N/A         |                       |  |                      |                 |
| <b>Achieved Benefits</b>   |                                      |                       |  |                      |                 |
| <i>Access and Equity</i>   |                                      |                       |  |                      |                 |
| <i>Capacity</i>  |                                      |                       |  |                      |                 |
| <i>Efficiency</i>  |                                      |                       |  |                      |                 |
| <i>Environment</i>   |                                      |                       |  |                      |                 |
| <i>Safety</i>  |                                      |                       |  |                      |                 |
| <b>Implementation Challenges</b>   |                                      |                       |  |                      |                 |
| <i>Ground system Implementation</i>  |                                      |                       |  |                      |                 |
| <i>Avionics Implementation</i>   |                                      |                       |  |                      |                 |
| <i>Procedures Availability</i>   |                                      |                       |  |                      |                 |
| <i>Operational Approvals</i>   |                                      |                       |  |                      |                 |
| <b>Notes</b>   |                                      |                       |  |                      |                 |

| Guatemala ASBU Air Navigation Reporting Form (ANRF)   |  |                       |           |  |                      |
|---|--|-----------------------|-----------|--|----------------------|
| <b>PIA</b>  | 3  | <b>Block - Module</b> | B0 - FRTO | <b>Date</b>                            | August 07, 2018      |
| <b>Module Description:</b> To allow the use of airspace which would otherwise be segregated (i.e. special use airspace) along with flexible routing adjusted for specific traffic patterns. This will allow greater routing possibilities, reducing potential congestion on trunk routes and busy crossing points, resulting in reduced flight lengths and fuel burn. |  |                       |           |  |                      |
| <b>Element Implementation Status</b>  |  |                       |           |  |                      |
| 1   | <b>Element Description:</b><br>CDM incorporated into airspace planning               |                       |           | <b>Date Planned/Implement</b><br>N/A   | <b>Status</b><br>N/A |
|   | <b>Status Details</b>  |                       |           |  |                      |
| 2   | <b>Element Description:</b><br>Flexible Use of Airspace (FUA)                        |                       |           | <b>Date Planned/Implemented</b><br>N/A | <b>Status</b><br>N/A |
|   | <b>Status Details</b>  |                       |           |  |                      |
| 3   | <b>Element Description:</b><br>Flexible routing                                      |                       |           | <b>Date Planned/Implemented</b><br>N/A | <b>Status</b><br>N/A |
|   | <b>Status Details</b>  |                       |           |  |                      |
| 4   | <b>Element Description:</b><br>CPDLC used to request and receive re-route clearances |                       |           | <b>Date Planned/Implemented</b><br>N/A | <b>Status</b><br>N/A |
|   | <b>Status Details</b>  |                       |           |  |                      |
| <b>Achieved Benefits</b>  |  |                       |           |  |                      |
| <i>Access and Equity</i>  |  |                       |           |  |                      |
| <i>Capacity</i>   |  |                       |           |  |                      |
| <i>Efficiency</i>   |  |                       |           |  |                      |
| <i>Environment</i>  |  |                       |           |  |                      |
| <i>Safety</i>   |  |                       |           |  |                      |
| <b>Implementation Challenges</b>  |  |                       |           |  |                      |
| <i>Ground system Implementation</i>   |  |                       |           |  |                      |
| <i>Avionics Implementation</i>  |  |                       |           |  |                      |
| <i>Procedures Availability</i>  |  |                       |           |  |                      |
| <i>Operational Approvals</i>  |  |                       |           |  |                      |
| <b>Notes</b>  |  |                       |           |  |                      |

| Guatemala ASBU Air Navigation Reporting Form (ANRF)  |  |   |                             |             |                 |
|--|--|---|-----------------------------|-------------|-----------------|
| <b>PIA</b>   | 3  | <b>Block - Module</b>                           | B0 - NOPS                   | <b>Date</b> | August 07, 2018 |
| <b>Module Description:</b> Air traffic flow management (ATFM) is used to manage the flow of traffic in a way that minimizes delays and maximizes the use of the entire airspace. Collaborative ATFM can regulate traffic flows involving departure slots, smooth flows and manage rates of entry into airspace along traffic axes, manage arrival time at waypoints or flight information region (FIR)/sector boundaries and re-route traffic to avoid saturated areas. ATFM may also be used to address system disruptions including a crisis caused by human or natural phenomena. |  |   |                             |             |                 |
| <b>Element Implementation Status</b>   |  |   |                             |             |                 |
| <b>1</b>   | <b>Element Description:</b><br>Sharing prediction of traffic load for next day                 | <b>Date Planned/Implemente</b><br>December 2020 | <b>Status</b><br>Developing |             |                 |
|  | <b>Status Details</b><br>ATFM unit is in progress  |   |                             |             |                 |
| <b>2</b>   | <b>Element Description:</b><br>Proposing alternative routings to avoid or minimize ATFM delays | <b>Date Planned/Implemente</b><br>December 2020 | <b>Status</b><br>Developing |             |                 |
|  | <b>Status Detail</b><br>ATFM unit is in progress   |   |                             |             |                 |
| <b>Achieved Benefits</b>   |  |   |                             |             |                 |
| <i>Access and Equity</i>   |  |   |                             |             |                 |
| <i>Capacity</i>  |  |   |                             |             |                 |
| <i>Efficiency</i>  |  |   |                             |             |                 |
| <i>Environment</i>   |  |   |                             |             |                 |
| <i>Safety</i>  |  |   |                             |             |                 |
| <b>Implementation Challenges</b>   |  |   |                             |             |                 |
| <i>Ground system Implementation</i>  |  |   |                             |             |                 |
| <i>Avionics Implementation</i>   |  |   |                             |             |                 |
| <i>Procedures Availability</i>   |  |   |                             |             |                 |
| <i>Operational Approvals</i>   |  |   |                             |             |                 |
| <b>Notes</b>   |  |   |                             |             |                 |



| Guatemala ASBU Air Navigation Reporting Form (ANRF)  |  |   |                       |
|--|--|---|-----------------------|
| <b>PIA</b>   | 3  | <b>Block - Module</b>                   | B0 - OPFL             |
|  |  | <b>Date</b>                             | August 07, 2018       |
| <b>Module Description:</b> To enable aircraft to reach a more satisfactory flight level for flight efficiency or to avoid turbulence for safety. The main benefit of ITP is fuel/emissions savings and the uplift of greater payloads. |  |   |                       |
| <b>Element Implementation Status</b>   |  |   |                       |
| <b>1</b>   | <b>Element Description:</b><br>ITP using ADS-B | <b>Date Planned/Implemented</b><br>2025 | <b>Status</b><br>Need |
|  | <b>Status Details</b>                          |   |                       |
| <b>Achieved Benefits</b>   |  |   |                       |
| <i>Access and Equity</i>   |  |   |                       |
| <i>Capacity</i>  |  |   |                       |
| <i>Efficiency</i>  |  |   |                       |
| <i>Environment</i>   |  |   |                       |
| <i>Safety</i>  |  |   |                       |
| <b>Implementation Challenges</b>   |  |   |                       |
| <i>Ground system Implementation</i>  |  |   |                       |
| <i>Avionics Implementation</i>   |  |   |                       |
| <i>Procedures Availability</i>   |  |   |                       |
| <i>Operational Approvals</i>   |  |   |                       |
| <b>Notes</b>   |  |   |                       |

| Guatemala ASBU Air Navigation Reporting Form (ANRF)  |   |  |                              |
|--|---|--|------------------------------|
| <b>PIA</b>   | 3   | <b>Block - Module</b>                            | B0 - SNET                    |
|  |   | <b>Date</b>                                      | August 07, 2018              |
| <b>Module Description:</b> To enable monitoring of flights while airborne to provide timely alerts to air traffic controllers of potential risks to flight safety. Alerts from short-term conflict alert (STCA), area proximity warnings (APW) and minimum safe altitude warnings (MSAW) are proposed. Ground-based safety nets make an essential contribution to safety and remain required as long as the operational concept remains human centred. |   |  |                              |
| <b>Element Implementation Status</b>   |   |  |                              |
| <b>1</b>   | <b>Element Description:</b><br>Short Term Conflict Alert (STCA)     | <b>Date Planned/Implemented</b><br>February 2000 | <b>Status</b><br>Implemented |
|  | <b>Status Details</b><br>The AIRCON 2000 provides this alerts       |  |                              |
| <b>2</b>   | <b>Element Description:</b><br>Area Proximity Warning (APW)         | <b>Date Planned/Implemented</b><br>February 2000 | <b>Status</b><br>Implemented |
|  | <b>Status Details</b><br>The AIRCON 2000 provides this alerts       |  |                              |
| <b>3</b>   | <b>Element Description:</b><br>Minimum Safe Altitude Warning (MSAW) | <b>Date Planned/Implemented</b><br>February 2000 | <b>Status</b><br>Implemented |
|  | <b>Status Details</b><br>The AIRCON 2000 provides this alerts       |  |                              |
| <b>4</b>   | <b>Element Description:</b><br>Medium Term Conflict Alert (MTCA)    | <b>Date Planned/Implemented</b><br>February 2000 | <b>Status</b><br>Implemented |
|  | <b>Status Details</b><br>The AIRCON 2000 provides this alerts       |  |                              |
| <b>Achieved Benefits</b>   |   |  |                              |
| <i>Access and Equity</i>   |   |  |                              |
| <i>Capacity</i>  |   |  |                              |
| <i>Efficiency</i>  |   |  |                              |
| <i>Environment</i>   |   |  |                              |
| <i>Safety</i>  |   |  |                              |
| <b>Implementation Challenges</b>   |   |  |                              |
| <i>Ground system Implementation</i>  |   |  |                              |
| <i>Avionics Implementation</i>   |   |  |                              |
| <i>Procedures Availability</i>   |   |  |                              |
| <i>Operational Approvals</i>   |   |  |                              |
| <b>Notes</b>   |   |  |                              |

| Guatemala ASBU Air Navigation Reporting Form (ANRF)  |  |                                 |               |               |                 |
|--|--|---------------------------------|---------------|---------------|-----------------|
| <b>PIA</b>   | 4  | <b>Block - Module</b>           | B0 - CCO      | <b>Date</b>   | August 07, 2018 |
| <b>Module Description:</b> To implement continuous climb operations in conjunction with performance-based navigation (PBN) to provide opportunities to optimize throughput, improve flexibility, enable fuel-efficient climb profiles, and increase capacity at congested terminal areas. The application of PBN enhances CCO. |  |                                 |               |               |                 |
| <b>Element Implementation Status</b>   |  |                                 |               |               |                 |
| <b>1</b>   | <b>Element Description:</b><br>Procedure changes to facilitate CCO | <b>Date Planned/Implemented</b> | December 2020 | <b>Status</b> | Need            |
|  | <b>Status Details</b><br>MGGT needs to provide this                |                                 |               |               |                 |
| <b>2</b>   | <b>Element Description:</b><br>Airspace changes to facilitate CCO  | <b>Date Planned/Implemented</b> | December 2020 | <b>Status</b> | Need            |
|  | <b>Status Details</b><br>MGGT needs to provide this                |                                 |               |               |                 |
| <b>3</b>   | <b>Element Description:</b><br>PBN SIDs                            | <b>Date Planned/Implemented</b> | July 2016     | <b>Status</b> | Implemented     |
|  | <b>Status Detail</b><br>R NAV PBN SID`S are available al MGGT      |                                 |               |               |                 |
| <b>Achieved Benefits</b>   |  |                                 |               |               |                 |
| <i>Access and Equity</i>   |  |                                 |               |               |                 |
| <i>Capacity</i>  |  |                                 |               |               |                 |
| <i>Efficiency</i>  |  |                                 |               |               |                 |
| <i>Environment</i>   |  |                                 |               |               |                 |
| <i>Safety</i>  |  |                                 |               |               |                 |
| <b>Implementation Challenges</b>   |  |                                 |               |               |                 |
| <i>Ground system Implementation</i>  |  |                                 |               |               |                 |
| <i>Avionics Implementation</i>   |  |                                 |               |               |                 |
| <i>Procedures Availability</i>   |  |                                 |               |               |                 |
| <i>Operational Approvals</i>   |  |                                 |               |               |                 |
| <b>Notes</b>   |  |                                 |               |               |                 |

| Guatemala ASBU Air Navigation Reporting Form (ANRF)  |  |  |                              |
|--|--|--|------------------------------|
| <b>PIA</b>   | 4  | <b>Block - Module</b>                            | B0 - CDO                     |
|  |  | <b>Date</b>                                      | August 07, 2018              |
| <b>Module Description:</b> To use performance-based airspace and arrival procedures allowing an aircraft to fly its optimum profile using continuous descent operations. This will optimize throughput, allow fuel efficient descent profiles, and increase capacity in terminal areas. The application of PBN enhances CDO. |  |  |                              |
| <b>Element Implementation Status</b>   |  |  |                              |
| <b>1</b>   | <b>Element Description:</b><br>Procedure changes to facilitate CDO | <b>Date Planned/Implemented</b><br>December 2020 | <b>Status</b><br>NEED        |
|  | <b>Status Details</b><br>MGGT needs to provide this                |  |                              |
| <b>2</b>   | <b>Element Description:</b><br>Airspace changes to facilitate CDO  | <b>Date Planned/Implemented</b><br>December 2020 | <b>Status</b><br>NEED        |
|  | <b>Status Details</b><br>MGGT needs to provide this                |  |                              |
| <b>3</b>   | <b>Element Description:</b><br>PBN STARs                           | <b>Date Planned/Implemented</b><br>July 2016     | <b>Status</b><br>Implemented |
|  | <b>Status Detail</b><br>R NAV PBN STAR'S are available al MGGT     |  |                              |
| <b>Achieved Benefits</b>   |  |  |                              |
| <i>Access and Equity</i>   |  |  |                              |
| <i>Capacity</i>  |  |  |                              |
| <i>Efficiency</i>  |  |  |                              |
| <i>Environment</i>   |  |  |                              |
| <i>Safety</i>  |  |  |                              |
| <b>Implementation Challenges</b>   |  |  |                              |
| <i>Ground system Implementation</i>  |  |  |                              |
| <i>Avionics Implementation</i>   |  |  |                              |
| <i>Procedures Availability</i>   |  |  |                              |
| <i>Operational Approvals</i>   |  |  |                              |
| <b>Notes</b>   |  |  |                              |

| Guatemala ASBU Air Navigation Reporting Form (ANRF)  |  |  |                      |
|--|--|--|----------------------|
| <b>PIA</b>   | 4  | <b>Block - Module</b>                  | B0 - TBO             |
| <b>Date</b>  | August 07, 2018  |  |                      |
| <b>Module Description:</b> To implement a set of data link applications supporting surveillance and communications in air traffic services, which will lead to flexible routing, reduced separation and improved safety. |  |  |                      |
| <b>Element Implementation Status</b>   |  |  |                      |
| <b>1</b>   | <b>Element Description:</b><br>ADS-C over oceanic and remote are                     | <b>Date Planned/Implemented</b><br>N/A | <b>Status</b><br>N/A |
|  | <b>Status Details</b><br>COCESNA Provides this service                               |  |                      |
| <b>2</b>   | <b>Element Description:</b><br>CPDLC over continental areas                          | <b>Date Planned/Implemented</b><br>N/A | <b>Status</b><br>N/A |
|  | <b>Status Details</b><br>COCESNA Provides this service                               |  |                      |
| <b>3</b>   | <b>Element Description:</b><br>CPDLC over oceanic and remote areas                   | <b>Date Planned/Implemented</b><br>N/A | <b>Status</b><br>N/A |
|  | <b>Status Details</b><br>COCESNA Provides this service                               |  |                      |
| <b>4</b>   | <b>Element Description:</b><br>SATVOICE direct controller-pilot communication (DCPC) | <b>Date Planned/Implemented</b><br>N/A | <b>Status</b><br>N/A |
|  | <b>Status Details</b><br>COCESNA Provides this service                               |  |                      |
| <b>Achieved Benefits</b>   |  |  |                      |
| <i>Access and Equity</i>   |  |  |                      |
| <i>Capacity</i>  |  |  |                      |
| <i>Efficiency</i>  |  |  |                      |
| <i>Environment</i>   |  |  |                      |
| <i>Safety</i>  |  |  |                      |
| <b>Implementation Challenges</b>   |  |  |                      |
| <i>Ground system Implementation</i>  |  |  |                      |
| <i>Avionics Implementation</i>   |  |  |                      |
| <i>Procedures Availability</i>   |  |  |                      |
| <i>Operational Approvals</i>   |  |  |                      |
| <b>Notes</b>   |  |  |                      |

**Appendix E: Guatemala ASBU Block 1 ANRFs**

Insert ASBU B1 ANRFs in the future.

**Appendix F: Guatemala SBU Block 2 ANRFs**

Insert ASBU B2 ANRFs in the future.

**Appendix G: Guatemala ASBU Block 3 ANRFs**

Insert ASBU B3 ANRFs in the future.

## Appendix H: Guatemala RASI ANRFs

| <b>Guatemala RASI Air Navigation Reporting Form (ANRF)</b>   |   |  |  |
|--|---|--|--|
| <b>ICAO NACC Regional Initiatives</b>  |   | <b>Date</b>  | August 07, 2018                        |
| <b>Module Description:</b> ICAO NACC RO has identified airport improvements.   |   |  |  |
| <b>Element Implementation Status</b>   |   |  |  |
| <b>1</b>   | <b>Element Description:</b><br>La Aurora International Airport                            | <b>Date Planned/Implemented</b><br>AUGUST, 10 2018 | <b>Status</b><br>Implemented           |
|  | <b>Status Details</b><br>My Organization's airport MGGT are already certified             |  |  |
| <b>2</b>   | <b>Element Description:</b><br>Heliport operational approval                              | <b>Date Planned/Implemented</b><br>N/A             | <b>Status</b><br>N/A                   |
|  | <b>Status Details</b>   |  |  |
| <b>3</b>   | <b>Element Description:</b><br>Visual aids for navigation                                 | <b>Date Planned/Implemented</b><br>Jan 2000        | <b>Status</b><br>Implemented           |
|  | <b>Status Details</b><br>This capability is implemented at MGGT.                          |  |  |
| <b>4</b>   | <b>Element Description:</b><br>Aerodrome Bird/Wildlife Organization and Control Programme | <b>Date Planned/Implemented</b><br>Dec 2018        | <b>Status</b><br>Partially Implemented |
|  | <b>Status Details</b><br>MGGT has bird/wildlife organization and control programme .      |  |  |
| <b>Achieved Benefits</b>   |   |  |  |
| <i>Access and Equity</i><br>Element 1 - Aerodrome certification: International operators may not be permitted to operate to aerodromes that are not certified<br>Element 2. Heliport operational approval: International operators may not be permitted to operate to heliports that are not approved<br>Element 3. Visual aids for navigation: International operators may not be permitted to operate to aerodromes that are not compliant with Annex 14   |   |  |  |
| <i>Capacity:</i> No report   |   |  |  |
| <i>Efficiency</i><br>Element 3. Visual aids for navigation: Annex 14 compliant visual aids for navigation assist flights to more efficiently complete ground movements   |   |  |  |
| <i>Environment:</i> No report  |   |  |  |
| <i>Safety</i><br>Element 1 - Aerodrome certification: Certification should be contingent upon the airport complying with applicable ICAO SARPs. Certification and the associated regulatory oversight should increase the effectiveness of SSP and SMS processes to identify and correct safety issues at certified aerodromes.<br>Element 2. Heliport operational approval: Certification should be contingent upon the heliport complying with applicable ICAO SARPs. Approval and the associated regulatory oversight should increase the effectiveness of SSP and SMS processes to identify and correct safety issues at approved heliports.<br>Element 3. Visual aids for navigation: Annex 14 compliant visual aids for navigation reduce flight crew confusion and assist in avoiding runway incursions or other ground movement errors.<br>Element 4. Aerodrome Bird/Wildlife Organization and Control Programme: An effective organization and control programme reduces the potential for aircraft to strike wildlife or ingest wildlife into engines or propellers. |   |  |  |
| <b>Implementation Challenges</b>   |   |  |  |
| <i>Ground system Implementation:</i> No report: No report  |   |  |  |
| <i>Avionics Implementation:</i> No report  |   |  |  |
| <i>Procedures Availability:</i> No report  |   |  |  |
| <i>Operational Approvals:</i> No report  |   |  |  |
| <b>Notes</b>   |   |  |  |
| Element 1: Airport Terminal Development will also address the airport terminal security issues.  |   |  |  |

## Appendix I: Guatemala SASI ANRFs

| <b>LA AURORA INTERNATIONAL AIRPORT SASI Air Navigation Reporting Form (ANRF)</b>  |  |  |                                      |
|---|--|--|--------------------------------------|
| <b>Infrastructure Upgrades</b>  |  | <b>Date</b>                                    | AUGUST,10 2018                       |
| <p><b>Module Description:</b> Development of major components of the overall Airport/Aerodrome to meet the demands of the growing Aviation Industry. This will improve capacity and safety in the in terminal and allow seamless maneuvering of wide body Aircraft (example B777) at the turning bay. Such maneuvering will reduce runway occupancy time and reduce surface wear and tear. New ATC facility is required to meet the demands of increase staffing. Improving operational space is vital to meet the need of increased traffic. The benefits of such infrastructure upgrades will increase an overall traffic management efficiency and enhance safety.</p> |  |  |                                      |
| <b>Element Implementation Status</b>  |  |  |                                      |
| <b>1</b>  | <p><b>Element Description:</b><br/>Airport Terminal Development</p>                  | <p><b>Date Planned/Implemented</b><br/>TBD</p> | <p><b>Status</b><br/>Planning</p>    |
| <p><b>Status Details</b><br/>Current terminal building does not meeting the passenger demands during peak periods. With the current airport terminal situation, the security and safety are likely to be compromised.</p>   |  |  |                                      |
| <b>2</b>  | <p><b>Element Description:</b><br/>Airport Runway Rehabilitation and Extension</p>   | <p><b>Date Planned/Implemented</b><br/>TBD</p> | <p><b>Status</b><br/>IMPLEMENTED</p> |
| <p><b>Status Details</b><br/>The Airport runway has been rehabilitated</p>  |  |  |                                      |
| <b>3</b>  | <p><b>Element Description:</b><br/>Control Tower and Technical Building Upgrades</p> | <p><b>Date Planned/Implemented</b><br/>TBD</p> | <p><b>Status</b><br/>Planning</p>    |
| <p><b>Status Details</b><br/>Control Cab was originally designed to house one ATCO per shift. However, the Control Cab currently operating with three ATCOs per shift to meet the traffic demands. In addition, significantly more equipment was installed in the already crowded Control Cab. The expected increase of workload due to the increased traffic will only make the work environment of the Control Cab worse and impact on safety and efficiency of the ATC operation.</p>  |  |  |                                      |
| <b>Achieved Benefits</b>  |  |  |                                      |
| <i>Access and Equity</i>  |  |  |                                      |
| <i>Capacity</i>   |  |  |                                      |
| Element 1 - Airport Terminal Development: Increase the capacity to handle passengers smoothly at the peak arrival periods.  |  |  |                                      |
| <i>Efficiency</i>   |  |  |                                      |
| <i>Environment</i>  |  |  |                                      |
| <i>Safety</i>   |  |  |                                      |
| Element 2 - Airport Runway Rehabilitation and Extension: Improve operational safety of aircraft.  |  |  |                                      |
| Element 3 - Control Tower and Technical Building Upgrades: Improve operational safety of aircraft and ATCOs.  |  |  |                                      |
| <b>Implementation Challenges</b>  |  |  |                                      |
| <i>Ground system Implementation</i>   |  |  |                                      |
| <i>Avionics Implementation</i>  |  |  |                                      |
| <i>Procedures Availability</i>  |  |  |                                      |
| <i>Operational Approvals</i>  |  |  |                                      |
| <b>Notes</b>  |  |  |                                      |
| Element 1 - Airport Terminal Development: Address the airport terminal security issues.   |  |  |                                      |



