



HAITI

Air Navigation Plan



November 2018

Draft

Prepared by OFNAC



Document History Record

Release	Date	Author(s)/Comments
Draft	November 07, 2018	Jacques Boursiquot (OFNAC)
Version 1.0	Xxxxx XX, 2018	

Table of Contents

1. Introduction	Error! Bookmark not defined.
1.1 <i>Background</i>	Error! Bookmark not defined.
1.2 <i>Environment</i>	Error! Bookmark not defined.
1.2.1 Authority of HAITI: OFFICE NATIONAL DE L'AVIATION CIVILE	Error! Bookmark not defined.
1.2.2 Airspace	Error! Bookmark not defined.
1.2.3 Aerodromes	Error! Bookmark not defined.
1.2.4 Traffic Forecast	Error! Bookmark not defined.
1.3 <i>Planning Methodology</i>	Error! Bookmark not defined.
1.4 <i>Air Navigation Planning Process</i>	Error! Bookmark not defined.
1.4.1 Analysis and Work Flow Process	8
1.4.2 Monitoring and Reporting Results	9
1.5 <i>Problem Identification</i>	9
1.5.1 Existing Problems	Error! Bookmark not defined.
1.5.2 Future Problems	Error! Bookmark not defined.
2. HAITI's Aviation System Block Upgrade (ASBU) Implementation Status	11
2.1 <i>ASBU Block 0 Implementation Metrics, Targets, and Status</i>	11
2.1.1 ASBU B0 Implementation Metrics and Targets	11
2.1.2 ASBU B0 Implementation Status Summary	19
2.2 <i>ASBU Block 1 Implementation Targets and Status</i>	21
2.3 <i>ASBU Block 2 Implementation Targets and Status</i>	21
2.4 <i>ASBU Block 3 Implementation Targets and Status</i>	21
3. ICAO NACC Regional Aviation System Improvements (RASI) Status	22
4. Haiti's State Aviation System Improvements (SASI) Status	22
4.1 <i>Equipment Upgrades</i>	22
4.2 <i>Procedure Upgrades</i>	22
4.3 <i>Infrastructure Upgrades</i>	22
5. Your State/Organization State ANP Next Review Schedule	22
Appendix A: ANRF Explained	23
Appendix B: ASBU ANRF Template	25
Appendix C: RASI and SASI ANRF Templates	26
Appendix D: Haiti ASBU Block 0 ANRFs	27
Appendix E: Haiti ASBU Block 1 ANRFs	49
Appendix F: Haiti ASBU Block 2 ANRFs	49
Appendix G: Haiti ASBU Block 3 ANRFs	49
Appendix H: Haiti RASI ANRFs	50
Appendix I: Haiti SASI ANRFs	52

1. Introduction

This document is Haiti's Air Navigation Plan (ANP) describing the plan and status of aviation technology implementation. The background of the State's ANP and the environment of the air navigation system are presented along with the method and process to evaluate and monitor aviation technology implementation.

1.1 Background

The ICAO Global Air Navigation Plan (Doc 9750, GANP) provides ICAO's vision to achieve sustainable growth of the global civil aviation system. It also presents all States with a comprehensive planning tool supporting a harmonized global air navigation system. The GANP is an overarching framework that includes key civil aviation policy principles to assist ICAO Regions and States with the preparation of their Regional and State Air Navigation Plans (ANPs).

Planning and Implementation Regional Groups (PIRGs) are expected to develop their regional ANP reflecting their regional requirements. GANP obligates States to map their individual or regional programmes against the harmonized GANP but provides them with far greater certainty of investment. GANP requires active collaboration among States through the PIRGs in order to coordinate initiatives within applicable regional ANPs.

The GANP introduces the Aviation System Block Upgrades (ASBU) methodology. The ASBU methodology and its description of future aviation capabilities define programmatic and flexible global systems engineering approaches allowing all States to advance their air navigation capacities based on their specific operational requirements.

To this extent, the North American, Central American and Caribbean (NACC) Regional Office (RO), has published the NAM/CAR Regional Performance-Based Air Navigation Implementation Plan (RPBANIP, v3.1 in April 2014) aligning the activities and strategies with the ICAO ASBU methodology.

This document is the ANP for Haiti aligning activities and strategies to the GANP and RPBANIP. The information contained in the Haiti's ANP is related mainly to:

- Planning: objectives set, priorities and targets planned at the state level
- Implementation monitoring and reporting: monitoring the progress of implementation towards targets planned. This information should be used for reporting purposes (i.e.: global and regional air navigation reports and performance dashboards); and/or
- Guidance: providing state guidance material for the implementation of specific system/procedures in a harmonized manner.

This ANP document will be used as a tool for planning, monitoring, and reporting the status of implementation of the aviation capabilities.

1.2 Environment

The environment of the Air Navigation of HAITI, such as authority, airspace and airports, and air traffic is described in this section.

1.2.1 Authority of **HAITI**

The Office National de l'Aviation Civile (OFNAC) was established by a presidential decree on September 29, 1980 which was superseded by an Act of Parliament translated into a national law on September 22, 2017 describing it as an autonomous state agency that regulates, certifies, supervises and promotes civil aviation. OFNAC is currently the air navigation service provider through its Direction de la Navigation Aérienne with the mission to maximize air and sea-borne traffic and related services through safe and efficient operations. Its mandate is defined as the provision of coordinated and integrated systems of airports and seaports.

OFNAC is responsible for managing the airspace and aerial aerodrome accesses among other related aspects. The air navigation organization is drawn as shown in Figure 1.2.1. Who does what? Who has what responsibilities?

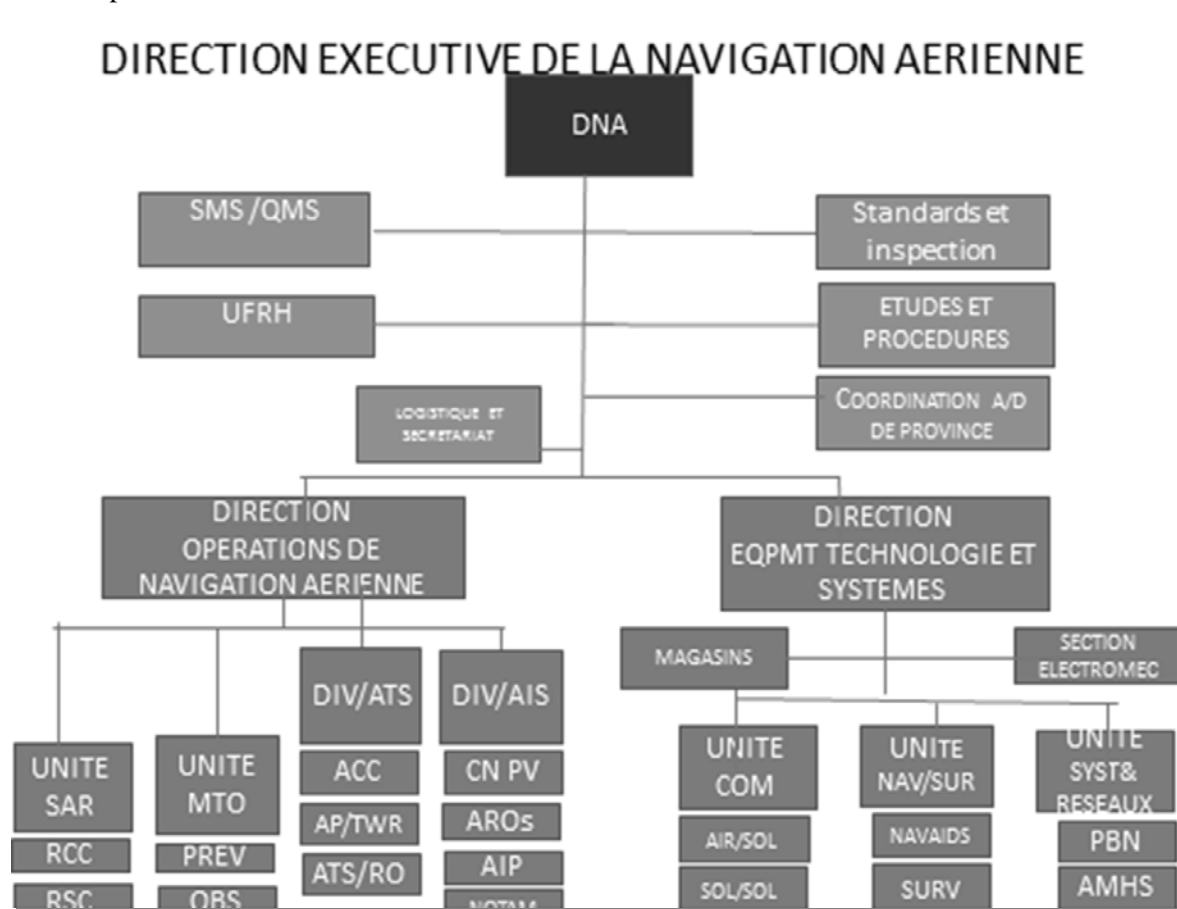


Figure 1.2.1: OFNAC Air Navigation Organizational Structure

1.2.2 Airspace

OFNAC manages Port-au-Prince FIR (MTEG), located within the Central Caribbean and surrounded by Miami, Havana, Kingston, Curacao and Santo Domingo FIRs. Refer to Figure 1.2.2 for the airspace around Port-au-Prince FIR.

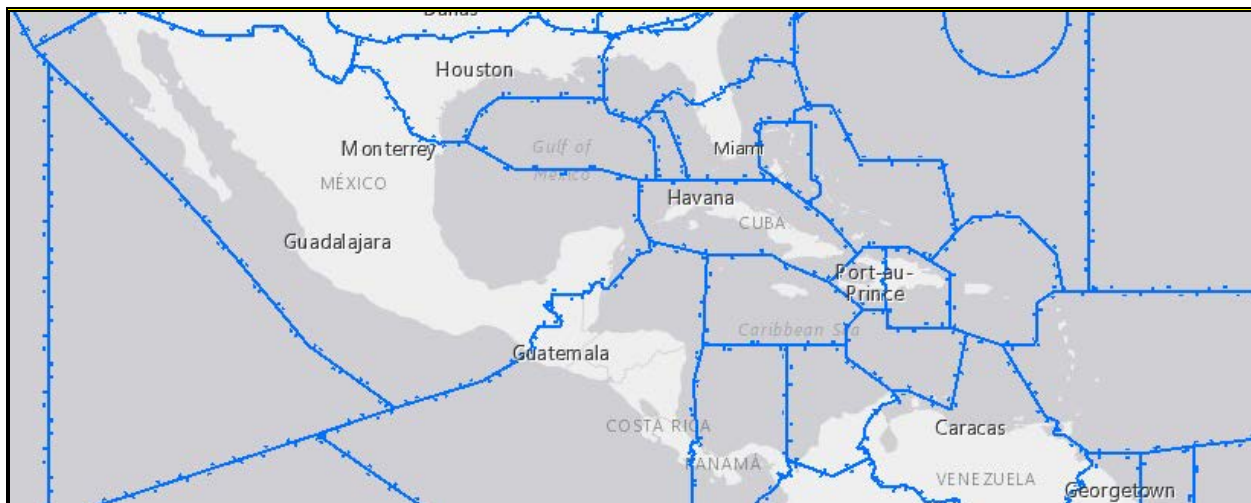


Figure 1.2.2: Port-au-Prince FIR within the Central Caribbean

1.2.3 Aerodromes

HAITI is currently running two major international aerodromes which are the Port-au-Prince Toussaint Louverture international airport (MTPP) and Cap-Haitien international Airport. These two aerodromes are listed in the ICAO’s regional ANP titled, “Caribbean and South American Air Navigation Plan, Volume I (dated October 2015), Table AOP I-1, International Aerodromes Required in the CAR/SAM Regions”. MTPP has a capacity of 14-18 air traffic movements per hour. MTCH has the capacity of 8-10 air traffic movements per hour.

Runway Information on Port-au-Prince Toussaint Louverture International Airport (MTPP)

	Runway 10	Runway 27
Length x Width	3040 M x 45 M	3040 M x 45 M
Surface Type	Asphalt	Asphalt
TDZ-Elev	79 ft	122 ft
Lighting	Edge	Edge
Displaced Threshold	-	-

Runway Information on Cap-Haitien International Airport (MTCH)

	Runway 05	Runway 23
Length x Width	2652 M x 45 M	2652 M x 45 M
Surface Type	asphalt	Asphalt
TDZ-Elev	24 ft	19 ft
Lighting	Edge	Edge
Displaced Threshold	-	-
Stopway	-60 M	60 M

1.2.4 Traffic Forecast

Number of typical daily operation (arrivals/departures) at Port-au-Prince International Airport (MTPP) and Cap-Haitien International Airport (MTCH) are 45/45 (total of 90 movements) and 20/20 (total of 40 movements), respectively. The RPBANIP forecasted that average annual growth of air traffic in the Caribbean region would increase 5.9% during 2011-2031. HAITI believes it will fit an annual increase forecast of 5%. Estimated daily operations at MTPP and MTCH are shown in Tables 1.2.4a and 1.2.4b applying the increase forecasts to each year from 2017 to 2031.

Year	MTPP	MTCH
2017	86	38
2018	91	40
2019	96	43
2020	102	45
2021	104	48
2022	110	51
2023	117	53
2024	123	56
2025	130	60
2026	138	64
2027	146	67
2028	155	71
2029	164	75
2030	174	80
2031	184	85

Table 1.2.4a: Air Traffic Forecasts at MTPP and MTCH (number of daily operation) using RPBANIP annual increase rate of 5.9%

Year	MTPP	MTCH
2017	86	38
2018	90	40
2019	95	42
2020	99	44
2021	104	46
2022	109	48
2023	115	51
2024	120	53
2025	126	56
2026	132	59
2027	139	62
2028	146	65
2029	153	68
2030	161	72
2031	169	91

Table 1.2.4b: Air Traffic Forecasts at MTPP and MTCH (number of daily operation) using annual increase rate of 5.0%

1.3 Planning Methodology

Guided by the GANP and RPBANIP, the state planning process starts by identifying the state responsible ATM areas, major traffic flows and international aerodromes. An analysis of this data leads to the identification of opportunities for performance improvement. Available technologies and ASBU Elements are evaluated to identify which Elements best provide the needed operational improvements. Depending on the complexity of the selected technology or Elements, additional planning steps may need to be undertaken including financing and training needs. Finally, state plans would be developed for the deployment of improvements and supporting requirements. This is an iterative planning process which may require repeating several steps until a final plan with specific regional targets is in place. This planning methodology requires full involvement of States, service providers, airspace users and other stakeholders, thus ensuring commitment by all for implementation.

Considering that some of the ASBU Modules contained in the GANP are specialized packages of implementable capabilities, called Elements, that may be applied where specific operational requirements or corresponding benefits exist, States will decide how each ASBU Element would fit into national and regional plans.

In establishing and updating the implementation priorities detailed in the Haiti ANP, due consideration is given to the safety priorities set out in the Global Aviation Safety Plan (GASP) and the NAM/CAR regional safety strategy. Haiti has established its own air navigation objectives, priorities and targets to meet its individual needs and circumstances in line with the global and regional air navigation objectives, priorities, and targets.

Analysis and Work Flow and ANRF are useful to manage the implementation status of ASBU, RASI, and SASI capabilities.

1.4.1 Analysis and Work Flow Process

Figure 1.4.1 depicts the workflow for analysing and implementing ASBU Elements. This flow process should be applied to each of the ASBU Elements. If the Element is applicable to an airport, each airport needs to be evaluated through this flow process. This same flow process is applicable to RASI and SASI.

The significance of each step in the workflow as it pertains to regional planning is as follows:

- **Analysis Not Started** – The requirement to implement this ASBU Element has not yet been assessed
- **Analysis In Progress** – A Need Analysis as to whether or not this ASBU Element is required, is in progress
- **N/A** – The ASBU Element is not required
- **Need** - The Need Analysis concluded that the ASBU Element is required, but planning for the implementation has not yet begun
- **Planning** – Implementation of this ASBU Element is planned, but not yet started
- **Developing** – Implementation of this ASBU Element is in the development phase, but not yet operational
- **Partially Implemented** – Implementation of this ASBU Element is partially completed and/or operational but all planned implementations are not yet complete
- **Implemented** - Implementation of this ASBU Element has been completed and/or is fully operational everywhere the need was identified

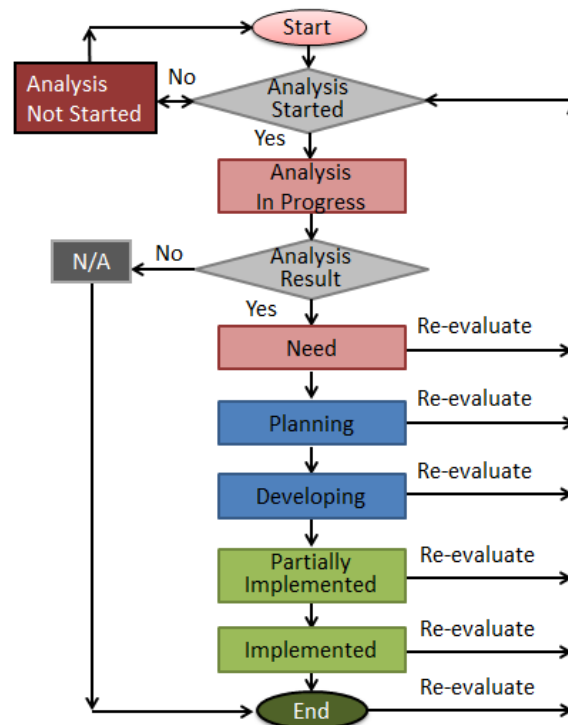


Figure 1.4.1: Analysis and Work Flow

The Need Analysis of ASBU Elements will identify which ASBU Elements are required. In this context, “required” means that the benefits estimated from the implementation would justify the associated implementation costs, or, the potential safety benefits are deemed to justify the implementation costs.

The implementation status of ASBU Elements which are not required should be indicated as “N/A”, meaning “not applicable”.

The analysis and implementation status determined in accordance with the above is reflected in the applicable ANRFs and in the ASBU Implementation Status Tables.

1.4.2 Monitoring and Reporting Results

Monitoring and reporting results will be analysed by the Regions, States and the ICAO Secretariat to steer the air navigation improvements, take corrective actions and review the allocated objectives, priorities and targets if needed. The results will also be used by ICAO and aviation partner stakeholders to develop the annual Global Air Navigation Report. The report results will provide an opportunity for the international civil aviation community to compare progress across different ICAO regions in the establishment of air navigation infrastructure and performance-based procedures. The reports will also provide the ICAO Council with detailed annual results on the basis of which tactical adjustments will be made to the performance framework work programme, as well as triennial policy adjustments.

The information provided in the Haiti’s ANRFs will be periodically reviewed and updated if subsequent analysis results in a change to the applicability of any ASBU Elements, whether or not they were selected. The explanation of ANRF is provided in Appendix A. The customized Haiti ASBU Air Navigation Reporting Form Template is provided in Appendix B. The RASI and Haiti SASI Air Navigation Reporting Form Templates are provided in Appendix C.

1.5 Problem Identification

To provide and promote safe and efficient aviation services to the customers, it is important to resolve ongoing challenges that are hindering the mission. It is also important to anticipate and address the potential problems in the future.

1.5.1 Existing Problems

The demands for MTPP and MTCH are only expected to increase in the future. The current infrastructure at both airports, notwithstanding upgrades and expansions over the years, does not adequately meet peak capacity demand. The solution requires a huge investment in airport infrastructure. This includes airport terminal development, runway and turning bay reconstruction and rehabilitation, total drainage redevelopment, new control tower and technical block, and continuous modernization of communication, navigation, and surveillance equipment (e.g. Performance Based Navigation procedures (PBN). The formal implementation of Standard Instrument Departure procedures (SIDs) would improve on the safety, efficiency and management of airspace capacity. Interoperability and harmonization are critical to the safe operation of the air traffic and Haiti should dedicate efforts to ensure the best suitable environment for traffic growth which will drive economic and social development.

In addition, airport operations need to be improved by introducing capabilities such as Airport Collaborative Decision Making (ACDM). To support airport operations, having accurate and timely weather and aeronautical information is essential. Information such as aerodrome warnings and wind shear warnings/alerts will increase safety of operations. Securing quality data should also be accomplished by introducing the Quality Management System (QMS) to both weather and aeronautical data.

A fundamental component which is of critical concern, is the availability of human resource to meet the wide-ranging needs of airport operations. The provision of relevant training for that human resource is paramount. The human resource issues, if not addressed in tandem with the infrastructure and procedure development, could result in deficient service provision and delivery. Human resource acquisition and development must coincide with the infrastructure and procedure development.

1.5.2 Future Problems

Haiti will need to continually remain in pace with technological evolution and aviation system requirements to ensure accessibility, efficiency and capacity, safety and security and environmental protection which are key elements for connectivity.

2. Haiti's Aviation System Block Upgrade (ASBU) Implementation Status

The status of ASBU implementation is provided in this section. Though there are Block 0 to Block 4 (B0, B1, B2, and B3), only B0 capacities are ready to be implemented with supporting documents such as standards, procedures, specifications, and training materials. ICAO will provide supporting documents for B1 in 2019, B2 in 2025, and B3 in 2031.

2.1 ASBU Block 0 Implementation Metrics, Targets, and Status

ASBU B0 Implementation Targets and Status are presented in this section. OFNAC considers one airport, Port-au-Prince Toussaint Louverture International Airport (MTPP) for airport-oriented Elements because it is more demanding, and both airports have basically the same needs.

2.1.1 ASBU B0 Implementation Metrics and Targets

Table 2.1.1 provides the ASBU B0 Implementation Metrics, Targets, and Progress for each B0 Element.

Block 0 Modules	Elements	Metrics	Targets	Status & Remarks
Performance Improvement Area 1: Airport Operations				
ACDM	1. Interconnection between aircraft operator & ANSP systems to share surface operations information	Number of aerodromes to be considered: 1 a. Have we assessed the need? <i>Yes or No</i> b. How many aerodromes need this capability? <i>None, 1,</i> c. How many aerodromes implemented the capability? <i>None, 1,</i>	B0-ACDM-1 Target 1: Assessed in November 2018 a. Yes b. 1 MTPP B0-ACDM-1 Target 2: Implement by September 2019 c. 1	Status – Planning
	2. Interconnection between aircraft operator & airport operator systems to share surface operations information	Number of aerodromes to be considered: 1 a. Have we assessed the need? <i>Yes or No</i> b. How many aerodromes need this capability? <i>None, 1</i> c. How many aerodromes implemented the capability? <i>None, 1,</i>	B0-ACDM-2 Target 1: Assess by Nov 2019 a. Yes b. 1 MTPP B0-ACDM-2 Target 2: Implement by September 2019 c. 1	Status – Planning
	3. Interconnection between airport operator & ANSP systems to share surface operations information	Number of aerodromes to be considered: 1 a. Have we assessed the need? <i>Yes or No</i> b. How many aerodromes need this capability? <i>None, 1,</i> c. How many aerodromes implemented the capability? <i>None, 1,</i>	B0-ACDM-3 Target 1: Assessed in Nov 2018 a. Yes b. 1 (MTPP) B0-ACDM-3 Target 2: Implemented in July 2015 c. 1	Status – Implemented
	4. Interconnection between airport operator, aircraft operator & ANSP systems to share surface operations information	Number of aerodromes to be considered: 1 a. Have we assessed the need? <i>Yes or No</i> b. How many aerodromes need this capability? <i>None, 1</i> c. How many aerodromes implemented the capability? <i>None, 1</i>	B0-ACDM-4 Target 1: Assessed in Nov 2018 a. Yes b. 1 (MTPP) B0-ACDM-4 Target 2: Implemented by: December 2019 c. None	Status – Planning
	5. Collaborative departure queue management	Number of aerodromes to be considered: 1 a. Have we assessed the need? <i>Yes or No</i> b. How many aerodromes need this capability? <i>None or 1</i> c. How many aerodromes implemented the capability? <i>None or 1</i>	B0-ACDM-5 Target 1: Assessed in July 2015 a. Yes b. None B0-ACDM-5 Target 2: Implement by: NA c. None	Status –N/A

Block 0 Modules	Elements	Metrics	Targets	Status & Remarks
APTA	1. PBN approach procedures with vertical guidance to LNAV/VNAV minima	Number of aerodromes to be considered: 1 a. Have we assessed the need? <i>Yes or No</i> b. How many aerodromes need this capability? <i>None or 1</i> c. How many aerodromes implemented the capability? <i>None or 1</i>	B0-APTA-1 Target 1: Assessed in Nov 2018 a. Yes b. 1 (MTPP) B0-APTA-1 Target 2: Implemented in March 2015 c. 1	Status – Implemented
	2. PBN approach procedures with vertical guidance to LPV minima	Number of aerodromes to be considered: 1 a. Have we assessed the need? <i>Yes or No</i> b. How many aerodromes need this capability? <i>None or 1</i> c. How many aerodromes implemented the capability? <i>None or 1</i>	B0-APTA-2 Target 1: Assessed in Nov 2018 a. Yes b. none B0-APTA-2 Target 2: Implement by: N/A c. None	Status – N/A
	3. PBN Approach Procedures without vertical guidance (LP, LNAV minima; using SBAS)	Number of aerodromes to be considered: 1 a. Have we assessed the need? <i>Yes or No</i> b. How many aerodromes need this capability? <i>None or 1</i> c. How many aerodromes implemented the capability? <i>None or 1</i>	B0-APTA-3. Target 1: Assessed in Sep 2017 a. Yes b. none B0-APTA-3 Target 2: Implement by: N/A c. None	Status – N/A
	4. GBAS Landing System (GLS) Approach procedures	Number of aerodromes to be considered: 1 a. Have we assessed the need? <i>Yes or No</i> b. How many aerodromes need this capability? <i>None or 1</i> c. How many aerodromes implemented the capability? <i>None or 1</i>	B0-APTA-4. Target 1: Assessed in Sep 2018 a. Yes b. none B0-APTA-4. Target 2: Implement by: N/A c. None	Status – N/A
RSEQ	1. AMAN via controlled time of arrival to a reference fix	Number of aerodromes to be considered: 1 a. Have we assessed the need? <i>Yes or No</i> b. How many aerodromes need this capability? <i>None or 1</i> c. How many aerodromes implemented the capability? <i>None or 1</i>	B0-RSEQ-1. Target 1: Assessed in Dec 2016 a. Yes b. None B0-RSEQ-1 Target 2: Implement by: N/A c. None	Status – N/A
	2. Departure management	Number of aerodromes to be considered: 1 a. Have we assessed the need? <i>Yes or No</i> b. How many aerodromes need this capability? <i>None or 1</i> c. How many aerodromes implemented the capability? <i>None or 1</i>	B0-RSEQ-2. Target 1: Assessed in Dec 2016 a. Yes b. None B0-RSEQ-2. Target 2: Implement by: N/A c. None	Status – N/A
	3. Departure flow management	Number of aerodromes to be considered: 1 a. Have we assessed the need? <i>Yes or No</i> b. How many aerodromes need this capability? <i>None or 1</i> c. How many aerodromes implemented the capability? <i>None or 1</i>	B0-RSEQ-3. Target 1: Assessed in Dec 2016 a. Yes b. None B0-RSEQ-3. Target 2: Implement by: N/A c. None	Status – N/A
	4. Point merge	Number of aerodromes to be considered: 1 a. Have we assessed the need? <i>Yes or No</i> b. How many aerodromes need this capability? <i>None or 1</i> c. How many aerodromes implemented the capability? <i>None or 1</i>	B0-RSEQ-4. Target 1: Assessed in Dec 2016 a. Yes b. None B0-RSEQ-4. Target 2: Implement by: N/A c. None	Status – N/A

Block 0 Modules	Elements	Metrics	Targets	Status & Remarks
SURF	1. A-SMGCS with at least one cooperative surface surveillance system	Number of aerodromes to be considered: 1 a. Have we assessed the need? <i>Yes or No</i> b. How many aerodromes need this capability? <i>None or 1</i> c. How many aerodromes implemented the capability? <i>None or 1</i>	B0-SURF-1. Target 1: Assessed in Dec 2016 a. Yes b. None B0-SURF-1. Target 2: Implement by: N/A c. None	Status – N/A
	2. Including ADS-B APT as an element of A-SMGCS	Number of aerodromes to be considered: 1 a. Have we assessed the need? <i>Yes or No</i> b. How many aerodromes need this capability? <i>None or 1</i> c. How many aerodromes implemented the capability? <i>None or 1</i>	B0-SURF-2. Target 1: Assessed in Dec 2016 a. Yes b. None B0-SURF-2. Target 2: Implement by: N/A c. None	Status – N/A
	3. A-SMGCS alerting with flight identification information	Number of aerodromes to be considered: 1 a. Have we assessed the need? <i>Yes or No</i> b. How many aerodromes need this capability? <i>None or 1</i> c. How many aerodromes implemented the capability? <i>None or 1</i>	B0-SURF-3. Target 1: Assessed in Dec 2016 a. Yes b. None B0-SURF-3. Target 2: c. N/A	Status – N/A
	4. EVS for taxi operations	Number of aerodromes to be considered: 1 a. Have we assessed the need? <i>Yes or No</i> b. How many aerodromes need this capability? <i>None or 1</i> c. How many aerodromes implemented the capability? <i>None or 1</i>	B0-SURF-4. Target 1: Assessed in Dec 2016 a. Yes b. None B0-SURF-4. Target 2: c. N/A	Status – N/A
	5. Airport vehicles equipped with transponders	Number of aerodromes to be considered: 1 a. Have we assessed the need? <i>Yes or No</i> b. How many aerodromes need this capability? <i>None or 1</i> c. How many aerodromes implemented the capability? <i>None or 1</i>	B0-SURF-5. Target 1: Assessed in Dec 2016 a. Yes b. None B0-SURF-5. Target 2: c. N/A	Status – N/A
WAKE	1. New PANS-ATM wake turbulence categories and separation minima	Number of aerodromes to be considered: 1 a. Have we assessed the need? <i>Yes or No</i> b. How many aerodromes need this capability? <i>None or 1</i> c. How many aerodromes implemented the capability? <i>None or 1</i>	B0-WAKE-1. Target 1: Assessed in Dec 2016 a. Yes b. None B0-WAKE-1. Target 2: c. N/A	Status – N/A
	2. Dependent diagonal paired approach procedures for parallel runways with centrelines spaced less than 760 meters (2,500 feet) apart	Number of aerodromes to be considered: 1 a. Have we assessed the need? <i>Yes or No</i> b. How many aerodromes need this capability? <i>None or 1</i> c. How many aerodromes implemented the capability? <i>None or 1</i>	B0-WAKE-2. Target 1: Assessed in Dec 2016 a. Yes b. None B0-WAKE-2. Target 2: c. N/A	Status – N/A
	3. Wake independent departure and arrival procedures for parallel runways with centrelines spaced less than 760 meters (2,500 feet) apart	Number of aerodromes to be considered: 1 a. Have we assessed the need? <i>Yes or No</i> b. How many aerodromes need this capability? <i>None or 1</i> c. How many aerodromes implemented the capability? <i>None or 1</i>	B0-WAKE-3. Target 1: Assessed in Dec 2016 a. Yes b. None B0-WAKE-3. Target 2: c. N/A	Status – N/A

Block 0 Modules	Elements	Metrics	Targets	Status & Remarks
	4. Wake turbulence mitigation for departures procedures for parallel runways with centrelines spaced less than 760 meters (2,500 feet) apart	Number of aerodromes to be considered: 1 a. Have we assessed the need? <i>Yes or No</i> b. How many aerodromes need this capability? <i>None or 1</i> c. How many aerodromes implemented the capability? <i>None or 1</i>	B0-WAKE-4. Target 1: Assessed in Dec 2016 a. Yes b. None B0-WAKE-4. Target 2: c. N/A	Status – N/A
	5. 6 wake turbulence categories and separation minima	Number of aerodromes to be considered: 1 a. Have we assessed the need? <i>Yes or No</i> b. How many aerodromes need this capability? <i>None or 1</i> c. How many aerodromes implemented the capability? <i>None or 1</i>	B0-WAKE-5. Target 1: Assessed in Dec 2016 a. Yes b. None B0-WAKE-5. Target 2: c. N/A	Status – N/A
Performance Improvement Area 2: Globally Interoperable Systems and Data				
AMET	1. WAFS	a. Have we assessed the need? <i>Yes or No</i> b. Do we need this capability? <i>Yes or No</i> c. Have we implemented the capability? <i>Yes or No</i>	B0-AMET-1. Target 1: Assessed in Dec 2016 a. Yes b. Yes B0-AMET-1.Target 2: Implemented in Jan 2015 c. Yes	Status – Implemented
	2. IAVW	a. Have we assessed the need? <i>Yes or No</i> b. Do we need this capability? <i>Yes or No</i> c. Have we implemented the capability? <i>Yes or No</i>	B0-AMET-2. Target 1: Assessed in Dec 2016 a. Yes b. Yes B0-AMET-2. Target 2: Implemented in Jan 2015 c. Yes	Status – Partially implemented In the process of formalizing protocol
	3. TCAC forecasts	a. Have we assessed the need? <i>Yes or No</i> b. Do we need this capability? <i>Yes or No</i> c. Have we implemented the capability? <i>Yes or No</i>	B0-AMET-3. Target 1: Assessed in Dec 2016 a. Yes b. Yes B0-AMET-3.Target 2: Implemented in Jan 2015 c. Yes	Status – Implemented
	4. Aerodrome warnings	Number of aerodromes to be considered: 1 a. Have we assessed the need? <i>Yes or No</i> b. How many aerodromes need this capability? <i>None or 1</i> c. How many aerodromes implemented the capability? <i>None or 1</i>	B0-AMET-4. Target 1: Assessed in Dec 2016 a. Yes b. 1 (MTPP) B0-AMET-4.Target 2: Implemented in Jan 2015 c. 1	Status - Implemented
	5. Wind shear warnings and alerts	Number of aerodromes to be considered: 1 a. Have we assessed the need? <i>Yes or No</i> b. How many aerodromes need this capability? <i>None or 1</i> c. How many aerodromes implemented the capability? <i>None or 1</i>	B0-AMET-5. Target 1: Assessed in Dec 2016 a. Yes b. 1 (MTPP) B0-AMET-5. Target 2: Implement by Dec 2020 c. 1	Status - Planning
	6. SIGMET	a. Have we assessed the need? <i>Yes or No</i> b. Do we need this capability? <i>Yes or No</i> c. Have we implemented the capability? <i>Yes or No</i>	B0-AMET-6. Target 1: Assessed in Dec 2016 a. Yes b. Yes B0-AMET-6. Target 2: Implemented in Mar 2015 c. Yes	Status – Implemented

Block 0 Modules	Elements	Metrics	Targets	Status & Remarks
	7. Other OPMET information (METAR, SPECI and/or TAF)	Number of aerodromes to be considered: 1 a. Have we assessed the need? <i>Yes or No</i> b. How many aerodromes need this capability? <i>None or 1</i> c. How many aerodromes implemented the capability? <i>None or 1</i>	B0-AMET-7. Target 1: Assessed in Dec 2016 a. Yes b. 1 B0-AMET-7. Target 2: Implemented in Jan 2000 c. 1	Status – Implemented
	8. QMS for MET	a. Have we assessed the need? <i>Yes or No</i> b. Do we need this capability? <i>Yes or No</i> c. Have we implemented the capability? <i>Yes or No</i>	B0-AMET-8. Target 1: Assessed in Dec 2016 a. Yes b. Yes B0-AMET-8. Target 2: Implement by Dec 2020 c. No	Status - Planning
DATM	1. Aeronautical Information Exchange Model (AIXM)	a. Have we assessed the need? <i>Yes or No</i> b. Do we need this capability? <i>Yes or No</i> c. Have we implemented the capability? <i>Yes or No</i>	B0-DATM-1. Target 1: Assess by Dec 2017 a. Yes b. Yes B0-DATM-1. Target 2: Implement July 2020 c. No	Status - Planning
	2. eAIP	a. Have we assessed the need? <i>Yes or No</i> b. Do we need this capability? <i>Yes or No</i> c. Have we implemented the capability? <i>Yes or No</i>	B0-DATM-2. Target 1: Assessed in Dec 2016 a. Yes b. Yes B0-DATM-2. Target 2: Implement by Jun 2020 c. No	Status – Planning
	3. Digital NOTAM	a. Have we assessed the need? <i>Yes or No</i> b. Do we need this capability? <i>Yes or No</i> c. Have we implemented the capability? <i>Yes or No</i>	B0-DATM-3. Target 1: Assessed in Dec 2016 a. Yes b. Yes B0-DATM-3. Target 2: Implement by Jul 2020 c. No	Status - Planning
	4. eTOD	Number of aerodromes to be considered: 1 a. Have we assessed the need? <i>Yes or No</i> b. How many aerodromes need this capability? <i>None or 1</i> c. How many aerodromes implemented the capability? <i>None or 1</i>	B0-DATM-4. Target 1: Assessed in Dec 2016 a. Yes b. 1 B0-DATM-4. Target 2: Implement by Jul 2020 c. None	Status - Planning
	5. WGS-84	a. Have we assessed the need? <i>Yes or No</i> b. Do we need this capability? <i>Yes or No</i> c. Have we implemented the capability? <i>Yes or No</i>	B0-DATM-5. Target 1: Assessed in Dec 2016 a. Yes b. Yes B0-DATM-5. Target 2: Implemented in Jan 2015 c. Yes	Status – Implemented
	6. QMS for AIM	a. Have we assessed the need? <i>Yes or No</i> b. Do we need this capability? <i>Yes or No</i> c. Have we implemented the capability? <i>Yes or No</i>	B0-DATM-6. Target 1: Assessed in Dec 2016 a. Yes b. Yes B0-DATM-6. Target 2: Implement by Dec 2020 a. No	Status – Planning
FICE	1. AIDC to provide initial flight data to adjacent ATSUs	a. Have we assessed the need? <i>Yes or No</i> b. Do we need this capability? <i>Yes or No</i> c. Have we implemented the capability? <i>Yes or No</i>	B0-FICE-1. Target 1: Assessed in Dec 2016 a. Yes b. Yes B0-FICE-1. Target 2: Implement by Dec 2020 c. No	Status - planning

Block 0 Modules	Elements	Metrics	Targets	Status & Remarks
	2. AIDC to update previously coordinated flight data	<p>a. Have we assessed the need? <i>Yes or No</i></p> <p>b. Do we need this capability? <i>Yes or No</i></p> <p>c. Have we implemented the capability? <i>Yes or No</i></p>	<p>B0-FICE-2. Target 1: Assessed in Dec 2016</p> <p>a. Yes b. Yes</p> <p>B0-FICE-2. Target 2: Implement by Dec 2020</p> <p>c. No</p>	Status - Planning
	3. AIDC for control transfer	<p>a. Have we assessed the need? <i>Yes or No</i></p> <p>b. Do we need this capability? <i>Yes or No</i></p> <p>c. Have we implemented the capability? <i>Yes or No</i></p>	<p>B0-FICE-3. Target 1: Assessed in Dec 2016</p> <p>a. Yes b. Yes</p> <p>B0-FICE-3. Target 2: Implement by Dec2020</p> <p>c. Nn</p>	Status - Planning
	4. AIDC to transfer CPDLC logon information to the Next Data Authority	<p>a. Have we assessed the need? <i>Yes or No</i></p> <p>b. Do we need this capability? <i>Yes or No</i></p> <p>c. Have we implemented the capability? <i>Yes or No</i></p>	<p>B0-FICE-4. Target 1: Assessed in Dec 2016</p> <p>a. Yes b. No</p> <p>B0-FICE-4. Target 2: c. N/A</p>	Status - N/A
Performance Improvement Area 3: Optimum Capacity and Flexible Flights				
ACAS	1. ACAS II (TCAS version 7.1)	<p>a. Have we assessed the need? <i>Yes or No</i></p> <p>b. Do we need this capability? <i>Yes or No</i></p> <p>c. Have we implemented the capability? <i>Yes or No</i></p>	<p>B0-ACAS-1. Target 1: Assess by Dec 2019</p> <p>a. No b. TBD</p> <p>B0-ACAS-1. Target 2: Implement by TBD</p> <p>c. No</p>	Status - Analysis in progress
	2. Auto Pilot/Flight Director (AP/FD) TCAS	<p>a. Have we assessed the need? <i>Yes or No</i></p> <p>b. Do we need this capability? <i>Yes or No</i></p> <p>c. Have we implemented the capability? <i>Yes or No</i></p>	<p>B0-ACAS-2. Target 1: Assess by Dec 2019</p> <p>a. No b. TBD</p> <p>B0-ACAS-2. Target 2: Implement by TBD</p> <p>c. No</p>	Status – Analysis in progress
	3. TCAS Alert Prevention (TCAP)	<p>a. Have we assessed the need? <i>Yes or No</i></p> <p>b. Do we need this capability? <i>Yes or No</i></p> <p>c. Have we implemented the capability? <i>Yes or No</i></p>	<p>B0-ACAS-3. Target 1: Assess by Dec 2019</p> <p>a. No b. TBD</p> <p>B0-ACAS-3. Target 2: Implement by TBD</p> <p>c. No</p>	Status – Analysis in progress
ASEP	1. ATSA-AIRB	<p>a. Have we assessed the need? <i>Yes or No</i></p> <p>b. Do we need this capability? <i>Yes or No</i></p> <p>c. Have we implemented the capability? <i>Yes or No</i></p>	<p>B0-ASEP-1. Target 1: Assess by Dec 2019</p> <p>a. No b. TBD</p> <p>B0-ASEP-1. Target 2: Implement by TBD</p> <p>c. No</p>	Status – Analysis in progress
	2. ATSA-VSA	<p>a. Have we assessed the need? <i>Yes or No</i></p> <p>b. Do we need this capability? <i>Yes or No</i></p> <p>c. Have we implemented the capability? <i>Yes or No</i></p>	<p>B0-ASEP-2. Target 1: Assess by Dec 2019</p> <p>a. No b. TBD</p> <p>B0-ASEP-2. Target 2: Implement by: TBD</p> <p>c. N/A</p>	Status – Analysis in progress
ASUR	1. ADS-B	<p>a. Have we assessed the need? <i>Yes or No</i></p> <p>b. Do we need this capability? <i>Yes or No</i></p> <p>c. Have we implemented the capability? <i>Yes or No</i></p>	<p>B0-ASUR-1. Target 1: Assessed in Dec 2016</p> <p>a. Yes b. Yes</p> <p>B0-ASUR-1. Target 2: Implement by Jul 2020</p> <p>c. No</p>	Status – Developing

Block 0 Modules	Elements	Metrics	Targets	Status & Remarks
	2. Multilateration (MLAT)	Number of aerodromes to be considered: 1 a. Have we assessed the need? <i>Yes or No</i> b. How many aerodromes need this capability? <i>None or 1</i> c. How many aerodromes implemented the capability? <i>None or 1</i>	B0-ASUR-2. Target 1: Assessed in Dec 2016: a. Yes b. 1 B0-ASUR-2. Target 2: Implement by:2020 c. None	Status - Developing
FRTO	1. CDM incorporated into airspace planning	a. Have we assessed the need? <i>Yes or No</i> b. Do we need this capability? <i>Yes or No</i> c. Have we implemented the capability? <i>Yes or No</i>	B0-FRTO-1. Target 1: Assessed in Dec 2016 a. Yes b. Yes B0-FRTO-1. Target 2: Implement by: Jul 2020 c. None	Status - Developing
	2. Flexible Use of Airspace (FUA)	a. Have we assessed the need? <i>Yes or No</i> b. Do we need this capability? <i>Yes or No</i> c. Have we implemented the capability? <i>Yes or No</i>	B0-FRTO-2. Target 1: Assessed in Dec 2016 a. Yes b. Yes B0-FRTO-2. Target 2: Implement by: Jul 2020 c. No	Status - Developing
	3. Flexible route systems	a. Have we assessed the need? <i>Yes or No</i> b. Do we need this capability? <i>Yes or No</i> c. Have we implemented the capability? <i>Yes or No</i>	B0-FRTO-3. Target 1: Assessed in Dec 2016 a. Yes b. No B0-FRTO-3. Target 2: Implement by Jul 2020 c. No	Status - Developing
	4. CPDLC used to request and receive re-route clearances	a. Have we assessed the need? <i>Yes or No</i> b. Do we need this capability? <i>Yes or No</i> c. Have we implemented the capability? <i>Yes or No</i>	B0-FRTO-4. Target 1: Assessed in Dec 2016 a. Yes b. No B0-FRTO-4. Target 2: c. N/A	Status - N/A
NOPS	1. Sharing prediction of traffic load for next day	a. Have we assessed the need? <i>Yes or No</i> b. Do we need this capability? <i>Yes or No</i> c. Have we implemented the capability? <i>Yes or No</i>	B0-NOPS-1. Target 1: Assessed in Sep 2017 a. Yes b. Yes B0-NOPS-1. Target 2: Implement by Dec 2020 c. No	Status – Developing
	2. Proposing alternative routings to avoid or minimize ATFM delays	a. Have we assessed the need? <i>Yes or No</i> b. Do we need this capability? <i>Yes or No</i> c. Have we implemented the capability? <i>Yes or No</i>	B0-NOPS-2. Target 1: Assessed in Sep 2017 a. Yes b. No B0-NOPS-2. Target 2: c. N/A	Status - N/A
OPFL	1. ITP using ADS-B	a. Have we assessed the need? <i>Yes or No</i> b. Do we need this capability? <i>Yes or No</i> c. Have we implemented the capability? <i>Yes or No</i>	B0-OFTL-1. Target 1: Assessed in Dec 2016 a. Yes b. No B0-OFTL-1. Target 2: c. N/A	Status - N/A
SNET	1. Short Term Conflict Alert (STCA)	a. Have we assessed the need? <i>Yes or No</i> b. Do we need this capability? <i>Yes or No</i> c. Have we implemented the capability? <i>Yes or No</i>	B0-SNET-1. Target 1: Assessed in Dec 2016 a. Yes b. Yes B0-SNET-1. Target 2: Implement by: Jul 2020 c. No	Status -Developing

Block 0 Modules	Elements	Metrics	Targets	Status & Remarks
	2. Area Proximity Warning (APW)	<p>a. Have we assessed the need? <i>Yes or No</i></p> <p>b. Do we need this capability? <i>Yes or No</i></p> <p>c. Have we implemented the capability? <i>Yes or No</i></p>	<p>B0-SNET-2. Target 1: Assessed in Dec 2016</p> <p>a. Yes b. Yes</p> <p>B0-SNET-2. Target 2: Implement by Jul 2020</p> <p>c. No</p>	Status - Developing
	3. Minimum Safe Altitude Warning (MSAW)	<p>a. Have we assessed the need? <i>Yes or No</i></p> <p>b. Do we need this capability? <i>Yes or No</i></p> <p>c. Have we implemented the capability? <i>Yes or No</i></p>	<p>B0-SNET-3. Target 1: Assessed in Dec 2016</p> <p>a. Yes b. Yes</p> <p>B0-SNET-3. Target 2: Implement by Jul 2020</p> <p>c. No</p>	Status - Developing
	4. Medium Term Conflict Alert (MTCA)	<p>a. Have we assessed the need? <i>Yes or No</i></p> <p>b. Do we need this capability? <i>Yes or No</i></p> <p>c. Have we implemented the capability? <i>Yes or No</i></p>	<p>B0-SNET-4. Target 1: Assessed in Dec 2016</p> <p>a. Yes b. Yes</p> <p>B0-SNET-4. Target 2: Implement by Jul 2020</p> <p>c. No</p>	Status - Developing
Performance Improvement Area 4: Efficient Flight Paths				
CCO	1. Procedure changes to facilitate CCO	<p>Number of aerodromes to be considered: 1</p> <p>a. Have we assessed the need? <i>Yes or No</i></p> <p>b. How many aerodromes need this capability? <i>None or 1</i></p> <p>c. How many aerodromes implemented the capability? <i>None or 1</i></p>	<p>B0-CCO-1. Target 1: Assessed in Dec 2016</p> <p>a. Yes b. 1 (MTPP)</p> <p>B0-CCO-1. Target 2: Implement by TBD</p> <p>c. None</p>	Status – Need
	2. Route changes to facilitate CCO	<p>Number of aerodromes to be considered: 1</p> <p>a. Have we assessed the need? <i>Yes or No</i></p> <p>b. How many aerodromes need this capability? <i>None or 1</i></p> <p>c. How many aerodromes implemented the capability? <i>None or 1</i></p>	<p>B0-CCO-2. Target 1: Assessed in Dec 2016</p> <p>a. Yes b. 1 (MTPP)</p> <p>B0-CCO-2. Target 2: Implement by TBD</p> <p>c. None</p>	Status – Need
	3. PBN SIDs	<p>Number of aerodromes to be considered: 1</p> <p>a. Have we assessed the need? <i>Yes or No</i></p> <p>b. How many aerodromes need this capability? <i>None or 1</i></p> <p>c. How many aerodromes implemented the capability? <i>None or 1</i></p>	<p>B0-CCO-3. Target 1: Assessed in Dec 2016</p> <p>a. Yes b. 1 (MTPP)</p> <p>B0-CCO-3. Target 2: Implemented in March 2015</p> <p>c. 1</p>	Status – Implemented
CDO	1. Procedure changes to facilitate CDO	<p>Number of aerodromes to be considered: 1</p> <p>a. Have we assessed the need? <i>Yes or No</i></p> <p>b. How many aerodromes need this capability? <i>None or 1</i></p> <p>c. How many aerodromes implemented the capability? <i>None or 1</i></p>	<p>B0-CDO-1. Target 1: Assessed in Dec 2016</p> <p>a. Yes b. 1 (MTPP)</p> <p>B0-CDO-1. Target 2: Implement by TBD</p> <p>c. None</p>	Status – Need
	2. Route changes to facilitate CDO	<p>Number of aerodromes to be considered: 1</p> <p>a. Have we assessed the need? <i>Yes or No</i></p> <p>b. How many aerodromes need this capability? <i>None or 1</i></p> <p>c. How many aerodromes implemented the capability? <i>None or 1</i></p>	<p>B0-CDO-2. Target 1: Assessed in Dec 2016</p> <p>a. Yes b. 1 (MTPP)</p> <p>B0-CDO-2. Target 2: Implement by TBD</p> <p>c. None</p>	Status – Need

Block 0 Modules	Elements	Metrics	Targets	Status & Remarks
	3. PBN STARS	Number of aerodromes to be considered: 1 a. Have we assessed the need? <i>Yes or No</i> b. How many aerodromes need this capability? <i>None or 1</i> c. How many aerodromes implemented the capability? <i>None or 1</i>	B0-CDO-3. Target 1: Assessed in Dec 2016 a. Yes b. 1 (MTPP) B0-CDO-3. Target 2: Implemented in March 2015 c. 1 (MTPP)	Status – Implemented
TBO	1. ADS-C over oceanic and remote areas	a. Have we assessed the need? <i>Yes or No</i> b. Do we need this capability? <i>Yes or No</i> c. Have we implemented the capability? <i>Yes or No</i>	B0-TBO-1. Target 1: Assessed in Dec 2016 a. N/A b. None B0-TBO-1. Target 2: c. N/A	Status - N/A
	2. CPDLC over continental areas	a. Have we assessed the need? <i>Yes or No</i> b. Do we need this capability? <i>Yes or No</i> c. Have we implemented the capability? <i>Yes or No</i>	B0-TBO-2. Target 1: Assessed in Sep 2017 a. N/A b. None B0-TBO-2. Target 2: c. N/A	Status - N/A
	3. CPDLC over oceanic and remote areas	a. Have we assessed the need? <i>Yes or No</i> b. Do we need this capability? <i>Yes or No</i> c. Have we implemented the capability? <i>Yes or No</i>	B0-TBO-3. Target 1: Assessed in Dec 2016 a. N/A b. None B0-TBO-3. Target 2: c. N/A	Status - N/A
	4. SATVOICE direct controller-pilot communication (DCPC)	a. Have we assessed the need? <i>Yes or No</i> b. Do we need this capability? <i>Yes or No</i> c. Have we implemented the capability? <i>Yes or No</i>	B0-TBO-4. Target 1: Assessed in Nov 2018 a. Yes b. No B0-TBO-4. Target 2: Implement by N/A c. N/A	Status – N/A

Table 2.1.1: ASBU B0 Implementation Metrics and Targets

2.1.2 ASBU B0 Implementation Status Summary

The summary of ASBU B0 implementation status is provided in the Table 2.1. The details of ASBU B0 implementation status is recorded using ANRFs and provided in Appendix D.

Module	Elements	Need Analysis				Implementation Status (if Element is needed)			
		Not Started	In Progress	Need	N/A	Planning	Developing	Partially Implemented	Implemented
Performance Improvement Area 1: Airport Operations									
ACDM	1. Interconnection between aircraft operator & ANSP systems to share surface operations information					1			
	2. Interconnection between aircraft operator & airport operator systems to share surface operations information					1			
	3. Interconnection between airport operator & ANSP systems to share surface operations information								1
	4. Interconnection between airport operator, aircraft operator & ANSP systems to share surface operations information					1			
	5. Collaborative departure queue management				1				
APTA	1. PBN approach procedures with vertical guidance to LNAV/VNAV minima								1
	2. PBN approach procedures with vertical guidance to LPV minima				1				
	3. PBN approach procedures without vertical guidance to LNAV minima				1				

Module	Elements	Need Analysis				Implementation Status (if Element is needed)			
		Not Started	In Progress	Need	N/A	Planning	Developing	Partially Implemented	Implemented
	4. GBAS Landing System (GLS) procedures to CAT I minima				1				
RSEQ	1. AMAN via controlled time of arrival to a reference fix				1				
	2. Departure management				1				
	3. Departure flow management				1				
	4. Point merge				1				
SURF	1. A-SMGCS with at least one cooperative surface surveillance system				1				
	2. Including ADS-B APT as an element of A-SMGCS				1				
	3. A-SMGCS alerting with flight identification information				1				
	4. EVS for taxi operations				1				
	5. Airport vehicles equipped with transponders				1				
WAKE	1. New PANS-ATM wake turbulence categories and separation minima				1				
	2. Dependent diagonal paired approach procedures for parallel runways with centrelines spaced less than 760 meters (2,500 feet) apart				1				
	3. Wake independent departure and arrival operations (WIDAO) for parallel runways with centrelines spaced less than 760 meters (2,500 feet) apart				1				
	4. Wake turbulence mitigation for departures (WTMD) procedures for parallel runways with centrelines spaced less than 760 meters (2,500 feet) apart based on observed crosswinds				1				
	5. 6 wake turbulence categories and separation minima				1				
Performance Improvement Area 2: Globally Interoperable Systems and Data									
AMET	1. WAFS								√
	2. IAVW							√	
	3. TCAC forecasts								√
	4. Aerodrome warnings								1
	5. Wind shear warnings and alerts					1			
	6. SIGMET								√
	7. Other OPMET information (METAR, SPECI and/or TAF)								1
	8. QMS for MET					√			
DATM	1. Standardized Aeronautical Information Exchange Model (AIXM)					√			
	2. eAIP					√			
	3. Digital NOTAM					√			
	4. eTOD					1			
	5. WGS-84								√
	6. QMS for AIM					√			
FICE	1. AIDC to provide initial flight data to adjacent ATSUs					√			
	2. AIDC to update previously coordinated flight data					√			
	3. AIDC for control transfer					√			
	4. AIDC to transfer CPDLC logon information to the Next Data Authority				√				
Performance Improvement Area 3: Optimum Capacity and Flexible Flights									
ACAS	1. ACAS II (TCAS version 7.1)		√						
	2. AP.FD function		√						
	3. TCAP function		√						
ASEP	1. ATSA-AIRB		√						
	2. ATSA-VSA		√						
ASUR	1. ADS-B						1		
	2. Multilateration (MLAT)						1		
FRTO	1. CDM incorporated into airspace planning						√		
	2. Flexible Use of Airspace (FUA)						√		
	3. Flexible routing						√		
	4. CPDLC used to request and receive re-route clearances				√				
NOPS	1. Sharing prediction of traffic load for next day						√		

Module	Elements	Need Analysis				Implementation Status (if Element is needed)			
		Not Started	In Progress	Need	N/A	Planning	Developing	Partially Implemented	Implemented
	2. Proposing alternative routings to avoid or minimize ATFM delays				√				
OPFL	1. ITP using ADS-B				√				
SNET	1. Short Term Conflict Alert implementation (STCA)						√		
	2. Area Proximity Warning (APW)						√		
	3. Minimum Safe Altitude Warning (MSAW)						√		
	4. Medium Term Conflict Alert (MTCA)						√		
Performance Improvement Area 4: Efficient Flight Paths									
CCO	1. Procedure changes to facilitate CCO			1					
	2. Airspace changes to facilitate CCO			1					
	3. PBN SIDs								1
CDO	1. Procedure changes to facilitate CDO			1					
	2. Airspace changes to facilitate CDO			1					
	3. PBN STARS								1
TBO	1. ADS-C over oceanic and remote areas				√				
	2. CPDLC over continental areas				√				
	3. CPDLC over oceanic and remote areas				√				
	3. SATVOICE direct controller-pilot communication (DCPC)				√				

Table 2.1.2 ASBU B0 Implementation Status Summary

2.2 ASBU Block 1 Implementation Targets and Status

This section will be written after 2019. Appendix E is reserved for ASBU B1 ANRFs.

2.3 ASBU Block 2 Implementation Targets and Status

This section will be written after 2025. Appendix F is reserved for ASBU B2 ANRFs.

2.4 ASBU Block 3 Implementation Targets and Status

This section will be written after 2031. Appendix G is reserved for ASBU B3 ANRFs.

3. ICAO NACC Regional Aviation System Improvements (RASI) Status

The RPBANIP is aligned with GANP and provides guidance to States in the NACC region. The ICAO NACC RO also provides guidance to implement certain capabilities outside the ASBU scope, yet regionally important improvements. Currently 4 aerodrome associated NACC region specific improvements are identified and shown below. RASI ANRF for ICAO NACC Regional Initiatives is prepared and provided in Appendix H.

- Aerodrome certification – Status: Developing (at MTPP)
- Heliport operational approval – Status: N/A
- Visual aids for navigation – Status: Implemented
- Aerodrome Bird/Wildlife Organization and Control Programme – Status: Developing

4. Haiti's State Aviation System Improvements (SASI) Status

Haiti's State Aviation System Improvements (SASI) are broken into three categories; (1) Equipment upgrades; (2) Procedure upgrades; and (3) Infrastructure upgrades. The details of upgrades were recorded using SASI ANRFs and provided in Appendix I.

4.1 Equipment Upgrades

Haiti is undertaking a major ATC equipment upgrade for the automation of its air traffic which will take place at the ACC, APP and TWR control centers. This project will address communication, navigation and surveillance aspects

4.2 Procedure Upgrades

Procedure upgrades are not identified at this time.

4.3 Infrastructure Upgrades

There are three infrastructure upgrades, shown below, which have been identified to address anticipated airport and airspace demand growth. SASI ANRF for Infrastructure Upgrades is prepared and provided in Appendix I.

- Airport Terminal Development – Status: Planning
- Airport Runway Rehabilitation and extension – Status: Analysis in Progress
- Control Tower and Technical Building upgrade – Status: Developing

5. Haiti's ANP Next Review Schedule

The next review and revision of this document is scheduled in November 2019.

Appendix A: ANRF Explained

An ASBU ANRF should be completed for each applicable ASBU Module as follows:

PIA	The Performance Improvement Area (1, 2, 3 or 4) for the ASBU Module, as per the <i>NAM ASBU Handbook</i> .
Block - Module	The Module Designation for the ASBU Module, as per the <i>NAM ASBU Handbook</i> .
Date	The date when the form was completed or updated.
Module Description	The Summary Description for the ASBU Module, as per the <i>NAM ASBU Handbook</i> .
Element	The descriptive text for each Element, as per the <i>NAM ASBU Handbook</i> . It is not necessary to include the Defined, Derived from or Identified By information. Insert additional rows, if necessary, to accommodate all of the Elements listed for the ASBU Module.
Date Planned or Implemented	The month and year when the Element was fully implemented or the year when it is planned for the Element to be fully implemented by all applicable States or at all applicable aerodromes. This field should be left blank if the Status for the Element is “Analysis Not Started” or “Not Applicable” for all States or aerodromes in the Region.
Status	<p>The Need Analysis or Implementation status for the Element, in accordance with Table NAM ASBU III-1, III-2, III-3 or III-4. Indicate the status as follows:</p> <p>Not Started: if the Need Analysis has not been started for any of the States or aerodromes</p> <p>In Progress: if at least one Need Analysis has been started but none have yet been completed</p> <p>Need: if at least one Need Analysis has determined a requirement for the Element, but no implementation planning has yet been initiated</p> <p>Not Applicable: 1) if all of the Need Analyses completed to date have concluded the Element is not required, or 2) if the Element is not an aerodrome-related improvement and the Region has not adopted the improvement for region-wide implementation.</p> <p>Planning: if at least one implementation is in the Planning phase and no implementations have yet been completed.</p> <p>Developing: if at least one implementation is in the Developing phase but no implementations have yet been completed.</p> <p>Partially Implemented: if at least one, but not all, implementations have been completed.</p> <p>Implemented: if all of Needed implementations have been completed.</p>
Status Details	Further information to support or explain the reported status. The reason(s) an Element was found to be “Not Applicable” for all the aerodromes (or States) in the Region. The reason(s) why the Need Analysis has not been completed for all or some of the aerodromes (or States) in the Region. Information on where implementation has or has not been completed (as appropriate) if the reported status is “Partially Implemented”.

Achieved Benefits

Describe the achieved benefits for the entire Module or particular Elements. The benefits can be quantitative or qualitative. The benefits should be described for the following 5 of the 11 Key Performance Areas (KPA) defined in the *Manual on Global Performance of the Air Navigation System* (Doc 9883):

Access & Equity: Improving the operating environment so as to ensure all airspace users have the right of access to ATM resources needed to meet their specific operational requirements; and ensuring that the shared use of the airspace for different airspace users can be achieved safely. Providing equity for all airspace users that have access to a given airspace or service. Generally, the first aircraft ready to use the ATM resources will receive priority, except where significant overall safety or system operational efficiency would accrue or national defence considerations or interests dictate by providing priority on a different basis.

Capacity: Improving the ability to meet airspace user demand at peak times and locations while minimizing restrictions on traffic flow. Responding to future growth by increasing capacity, efficiency, flexibility, and predictability while ensuring that there are no adverse impacts to safety and giving due consideration to the environment. Increasing resiliency to service disruption and minimising resulting temporary loss of capacity.

Efficiency: Improving the operational and economic cost effectiveness of gate-to-gate flight operations from the airspace users' perspective. Increasing the ability for airspace users to depart and arrive at the times they select and fly the trajectory they determine to be optimum in all phases of flight.

Environment: Contributing to the protection of the environment by minimizing or reducing noise, gaseous emissions, and other negative environmental effects in the implementation and operation of the air navigation system.

Safety: Reducing the likelihood or severity of operational safety risks associated with the provision or use of air navigation services.

Implementation Challenges

A description of any circumstances that have been encountered or are foreseen that might prevent or delay implementation. Challenges should be categorized and described under the applicable subject area.

Notes

Any further information as deemed appropriate.

Appendix B: ASBU ANRF Template

ASBU Air Navigation Reporting Form (ANRF)			
PIA	4	Block - Module	B0 - CDO
		Date	April 17, 2017
Module Description: To use performance-based airspace and arrival procedures allowing an aircraft to fly its optimum profile using continuous descent operations. This will optimize throughput, allow fuel efficient descent profiles, and increase capacity in terminal areas. The application of PBN enhances CDO.			
Element Implementation Status			
1	Element Description: Procedure changes to facilitate CDO	Date Planned/Implemented Dec 15, 2013	Status Implemented
	Status Details Describe status.		
2	Element Description Route changes to facilitate CDO	Date Planned/Implemented Dec 15, 2013	Status Planning
	Status Details Describe status.		
3	Element Description PBN STARs	Date Planned/Implemented Dec 15, 2013	Status Developing
	Status Details Describe status.		
Achieved Benefits			
<i>Access and Equity</i>			
Element 1: Describe if you can, else leave it blank.			
Element 3: Describe if you can, else leave it blank.			
<i>Capacity</i>			
<i>Efficiency</i>			
<i>Environment</i>			
<i>Safety</i>			
Implementation Challenges			
<i>Ground system Implementation</i>			
<i>Avionics Implementation</i>			
<i>Procedures Availability</i>			
<i>Operational Approvals</i>			
Notes			
Provide notes if applicable.			

Appendix C: RASI and SASI ANRF Templates

RASI and SASI ANRF templates are the same with ASBU ANRF template with exception of the header as shown in this Appendix. The first header is for the ICAO NACC Regional Office specific improvements while the second header is for the State specific improvements.

Section C.1: Regional Aviation System Improvements (RASI) ANRF Header

Enter appropriate State Name and Date. Describe the Module (i.e., improvement group description.)

State Name RASI Air Navigation Reporting Form (ANRF)		
ICAO NACC Regional Initiatives	Date	September 1, 2017
Module Description: ICAO NACC RO has identified airport improvements.		
Refer to the ASBU ANRF for the remaining sections (i.e., Element Implementation Status, Achieved Benefits, Implementation Challenges, and Notes)		

Section C.2: State Aviation System Improvements (RASI) ANRF Header

Enter appropriate State Name, Upgrades category (i.e., Equipment, Procedure, Infrastructure, etc.), Date. Describe the Module (i.e., Upgrades category description.)

State Name SASI Air Navigation Reporting Form (ANRF)		
Infrastructure Upgrades	Date	September 1, 2017
Module Description: Describe module.		
Refer to the ASBU ANRF for the remaining sections (i.e., Element Implementation Status, Achieved Benefits, Implementation Challenges, and Notes)		

Appendix D: Haiti's ASBU Block 0 ANRFs

HAITI ASBU Air Navigation Reporting Form (ANRF)					
PIA	1	Block - Module	B0 - ACDM	Date	October 06, 2018
<p>Module Description: To implement collaborative applications that will allow the sharing of surface operations data among the different stakeholders on the airport. This will improve surface traffic management reducing delays on movement and manoeuvring areas and enhance safety, efficiency and situational awareness.</p>					
Element Implementation Status					
1	<p>Element Description: Interconnection between aircraft operator and ANSP systems to share surface operations information</p>			<p>Date Planned/Implemented 2019</p>	<p>Status Planning</p>
	<p>Status Details Elaboration of procedures between ATC and ground service providers regarding aircraft towing operations, and gate assignment to ensure better efficiency and operational safety on the traffic area and the use of manoeuvring area</p>				
2	<p>Element Description: Interconnection between aircraft operator and airport operator systems to share surface operations information</p>			<p>Date Planned/Implemented 2019</p>	<p>Status Planning</p>
	<p>Status Details Elaboration of a basic platform of protocols and procedures to share common information between aircraft operator, airport operator, and ANSP to improve operational safety on the movement surface</p>				
3	<p>Element Description: Interconnection between airport operator and ANSP systems to share surface operations information</p>			<p>Date Planned/Implemented 2015</p>	<p>Status Implemented</p>
	<p>Status Details Implementation of protocols between Airport Operations and ANSPs regarding aircraft operations on the movement area for better operational efficiency</p>				
4	<p>Element Description: Interconnection between airport operator, aircraft operator and ANSP systems to share surface operations information</p>			<p>Date Planned/Implemented 2020</p>	<p>Status Planning</p>
	<p>Status Details Elaboration of a basic platform of protocols and procedures to share common information between aircraft operator, airport operator, and ANSP to improve operational safety on the movement surface</p>				
5	<p>Element Description: Collaborative departure queue management</p>			<p>Date Planned/Implemented 2019</p>	<p>Status N/A</p>
	<p>Status Details Due to the level of operations</p>				
Achieved Benefits					
<i>Access and Equity</i>					
<i>Capacity</i>					
<i>Efficiency</i>					

<i>Environment</i>
<i>Safety</i>
Implementation Challenges
<i>Ground system Implementation</i>
<i>Avionics Implementation</i>
<i>Procedures Availability</i>
<i>Operational Approvals</i>
Notes

Haiti ASBU Air Navigation Reporting Form (ANRF)				
PIA	1	Block - Module	B0 - APTA	Date November 7 2018
Module Description: The use of Performance-based Navigation (PBN) and ground-based augmentation system (GBAS) landing system (GLS) procedures will enhance the reliability and predictability of approaches to runways, thus increasing safety, accessibility and efficiency. This is possible through the application of basic global navigation satellite system (GNSS), Baro-vertical navigation (VNAV), satellite-based augmentation system (SBAS) and GLS. The flexibility inherent in PBN approach design can be exploited to increase runway capacity.				
Element Implementation Status				
1	Element Description: PBN approach procedures with vertical guidance to LNAV/VNAV minima		Date Planned/Implemented 2015	Status Implemented
	Status Details PBN procedures with vertical guidance have been implemented for both ends of runway to improve airport accessibility and reduce environmental impact			
2	Element Description: PBN approach procedures with vertical guidance to LPV minima		Date Planned/Implemented N/A	Status N/A
	Status Details Not required for this airport			
3	Element Description: PBN approach procedures without vertical guidance to LNAV minima		Date Planned/Implemented N/A	Status N/A
	Status Details Not required as element #1 is implemented			
4	Element Description: GBAS Landing System (GLS) procedures to CAT I minima		Date Planned/Implemented N/A	Status N/A
	Status Details Analysis of this element revealed it is not required due to the level of operations			
Achieved Benefits				
<i>Access and Equity</i>				
<i>Capacity</i>				
<i>Efficiency</i>				
<i>Environment</i>				
<i>Safety</i>				
Implementation Challenges				
<i>Ground system Implementation</i>				
<i>Avionics Implementation</i>				
<i>Procedures Availability</i>				
<i>Operational Approvals</i>				

Haiti ASBU Air Navigation Reporting Form (ANRF)				
PIA	1	Block - Module	B0 - RSEQ	Date November 7 2018
Module Description: To manage arrivals and departures (including time-based metering) to and from a multi-runway aerodrome or locations with multiple dependent runways at closely proximate aerodromes, to efficiently utilize the inherent runway capacity.				
Element Implementation Status				
1	Element Description: AMAN via controlled time of arrival to a reference fix	Date Planned/Implemented	Status N/A	
	Status Details Analysis revealed this element is not required due to physical characteristics and level of operations			
2	Element Description: Departure management	Date Planned/Implemented Enter date if applicable	Status N/A	
	Status Details Analysis revealed this element is not required due to physical characteristics and level of operations			
3	Element Description: Departure flow management	Date Planned/Implemented Enter date if applicable	Status N/A	
	Status Details Analysis revealed this element is not required due to physical characteristics and level of operations			
4	Element Description: Point merge	Date Planned/Implemented Enter date if applicable	Status N/A	
	Status Details Analysis revealed this element is not required due to physical characteristics and level of operations			
Achieved Benefits				
<i>Access and Equity</i>				
<i>Capacity</i>				
<i>Efficiency</i>				
<i>Environment</i>				
<i>Safety</i>				
Implementation Challenges				
<i>Ground system Implementation</i>				
<i>Avionics Implementation</i>				
<i>Procedures Availability</i>				
<i>Operational Approvals</i>				
Notes				

Haiti ASBU Air Navigation Reporting Form (ANRF)				
PIA	1	Block - Module	B0 – SURF	Date November 7 2018
Module Description: First levels of advanced-surface movement guidance and control systems (A-SMGCS) provides surveillance and alerting of movements of both aircraft and vehicles at the aerodrome, thus improving runway/aerodrome safety. Automatic dependent surveillance-broadcast (ADS-B) information is used when available (ADS-B APT). Enhanced vision systems (EVS) is used for low-visibility operations.				
Element Implementation Status				
1	Element Description: A-SMGCS with at least one cooperative surface surveillance system		Date Planned/Implemented N/A	Status N/A
	Status Details Analysis revealed this element is not required due to physical characteristics and level of operations			
2	Element Description: ADS-B APT		Date Planned/Implemented N/A	Status N/A
	Status Details Analysis revealed this element is not required due to physical characteristics and level of operations			
3	Element Description: A-SMGCS alerting with flight identification information		Date Planned/Implemented N/A	Status N/A
	Status Details Analysis revealed this element is not required due to physical characteristics and level of operations			
4	Element Description: EVS for taxi operations		Date Planned/Implemented N/A	Status N/A
	Status Details Analysis revealed this element is not required due to physical characteristics and level of operations			
5	Element Description: Airport vehicles equipped with transponders		Date Planned/Implemented N/A	Status N/A
	Status Details Analysis revealed this element is not required due to physical characteristics and level of operations			
Achieved Benefits				
<i>Access and Equity</i>				
<i>Capacity</i>				
<i>Efficiency</i>				
<i>Environment</i>				
<i>Safety</i>				
Implementation Challenges				
<i>Ground system Implementation</i>				
<i>Avionics Implementation</i>				
<i>Procedures Availability</i>				
<i>Operational Approvals</i>				
Notes				

Haiti ASBU Air Navigation Reporting Form (ANRF)					
PIA	1	Block - Module	B0 - WAKE	Date	November 7 2018
Module Description: Improved throughput on departure and arrival runways through optimized wake turbulence separation minima, revised aircraft wake turbulence categories and procedures.					
Element Implementation Status					
1	Element Description: New PANS-ATM wake turbulence categories and separation minima			Date Planned/Implemented N/A	Status N/A
	Status Details Analysis determined element not required due to runway configuration				
2	Element Description: Dependent diagonal paired approach procedures for parallel runways with centrelines spaced less than 760 meters (2,500 feet) apart			Date Planned/Implemented N/A	Status N/A
	Status Details Analysis determined element not required due to runway configuration				
3	Element Description: Wake independent departure and arrival operations (WIDAO) for parallel runways with centrelines spaced less than 760 meters (2,500 feet) apart			Date Planned/Implemented N/A	Status N/A
	Status Details Analysis determined element not required due to runway configuration				
4	Element Description: Wake turbulence mitigation for departures (WTMD) procedures for parallel runways with centrelines spaced less than 760 meters (2,500 feet) apart based on observed crosswinds			Date Planned/Implemented N/A	Status N/A
	Status Details Analysis determined element not required due to runway configuration				
5	Element Description: 6 wake turbulence categories and separation minima			Date Planned/Implemented N/A	Status N/A
	Status Details Analysis determined element not required due to runway configuration				
Achieved Benefits					
<i>Access and Equity</i>					
<i>Capacity</i>					
<i>Efficiency</i>					
<i>Environment</i>					
<i>Safety</i>					
Implementation Challenges					
<i>Ground system Implementation</i>					
<i>Avionics Implementation</i>					
<i>Procedures Availability</i>					

<i>Operational Approvals</i>
Notes

Haiti ASBU Air Navigation Reporting Form (ANRF)			
PIA	2	Block - Module	B0 - AMET
		Date	November 8 2018
Module Description: Global, regional and local meteorological information:			
<p>a) forecasts provided by world area forecast centres (WAFC), volcanic ash advisory centres (VAAC) and tropical cyclone advisory centres (TCAC);</p> <p>b) aerodrome warnings to give concise information of meteorological conditions that could adversely affect all aircraft at an aerodrome including wind shear; and</p> <p>c) SIGMETs to provide information on occurrence or expected occurrence of specific enroute weather phenomena which may affect the safety of aircraft operations and other operational meteorological (OPMET) information, including METAR/SPECI and TAF, to provide routine and special observations and forecasts of meteorological conditions occurring or expected to occur at the aerodrome.</p> <p>This information supports flexible airspace management, improved situational awareness and collaborative decision making, and dynamically optimized flight trajectory planning.</p> <p>This module includes elements which should be viewed as a subset of all available meteorological information that can be used to support enhanced operational efficiency and safety.</p>			
Element Implementation Status			
1	Element Description: WAFS	Date Planned/Implemented 2015	Status Implemented
	Status Details Availability of WAFS meteorological information at the Aeronautical Meteorology office		
2	Element Description: IAVW	Date Planned/Implemented 2015	Status Partially implemented
	Status Details Availability of IAVW meteorological information at the Aeronautical Meteorology office but protocol to be formalised		
3	Element Description: TCAC forecasts	Date Planned/Implemented March 2015	Status Implemented
	Status Details Availability of TCAC meteorological information at the Aeronautical Meteorology office		
4	Element Description: Aerodrome warnings	Date Planned/Implemented March 2015	Status Implemented
	Status Details AWOS implemented and Availability of aerodrome warnings at the Aeronautical Meteorology office		
5	Element Description: Wind shear warnings and alerts	Date Planned/Implemented 2020	Status planning
	Status Details Analysis determined the requirement to implement new equipment for wind shear warnings and acquisition is planned for 2020		
6	Element Description: SIGMET	Date Planned/Implemented 2015	Status implemented

	Status Details Already implemented and information is made available for users		
7	Element Description: Other OPMET information (METAR, SPECI and/or TAF)	Date Planned/Implemented 2015	Status implemented
	Status Details Already implemented and information is made available for users		
8	Element Description: QMS for MET	Date Planned/Implemented 2020	Status planning
	Status Details Implementation of quality system to ensure better efficiency and safety		
Achieved Benefits			
<i>Access and Equity</i>			
<i>Capacity</i>			
<i>Efficiency</i>			
<i>Environment</i>			
<i>Safety</i>			
Implementation Challenges			
<i>Ground system Implementation</i>			
<i>Avionics Implementation</i>			
<i>Procedures Availability</i>			
<i>Operational Approvals</i>			
Notes			

Haiti ASBU Air Navigation Reporting Form (ANRF)			
PIA	2	Block - Module	B0 - DATM
		Date	November 7 2018
Module Description: The initial introduction of digital processing and management of information, from origination to publication, through aeronautical information service (AIS)/aeronautical information management (AIM) implementation, use of aeronautical exchange model (AIXM), migration to electronic aeronautical information publication (AIP) and better quality and availability of data.			
Element Implementation Status			
1	Element Description: Standardized Aeronautical Information Exchange Model (AIXM)	Date Planned/Implemented 2020	Status planning
	Status Details A roadmap has been adopted to implement this element to ensure efficiency and safety		
2	Element Description: eAIP	Date Planned/Implemented 2020	Status planning
	Status Details A roadmap has been adopted to implement this element to ensure efficiency and safety		
3	Element Description: Digital NOTAM	Date Planned/Implemented 2020	Status planning
	Status Details A roadmap has been adopted to implement this element to ensure efficiency and safety		
4	Element Description: eTOD	Date Planned/Implemented 2020	Status planning
	Status Details A roadmap has been adopted to implement this element to ensure efficiency and safety		
5	Element Description: WGS-84	Date Planned/Implemented 2015	Status implemented
	Status Details New surveys took place and all coordinates data now in WGS 84		
6	Element Description: QMS for AIM	Date Planned/Implemented 2020	Status planning
	Status Details A roadmap has been adopted to implement this element to ensure efficiency and safety		
Achieved Benefits			
Achieved Benefits			
<i>Access and Equity</i>			
<i>Capacity</i>			
<i>Efficiency</i>			
<i>Environment</i>			
<i>Safety</i>			
Implementation Challenges			
<i>Ground system Implementation</i>			
<i>Avionics Implementation</i>			

<i>Procedures Availability</i>
Notes

Haiti ASBU Air Navigation Reporting Form (ANRF)			
PIA	2	Block - Module	B0 - FICE
		Date	November 8, 2018
Module Description: To improve coordination between air traffic service units (ATSUs) by using ATS interfacility data communication (AIDC) defined by ICAO's Manual of Air Traffic Services Data Link Applications (Doc 9694). An additional benefit is the improved efficiency of the transfer of communication in a data link environment.			
Element Implementation Status			
1	Element Description: AIDC to provide initial flight data to adjacent ATSU's	Date Planned/Implemented 2020	Status planning
	Status Details Implementation of AIDC for interoperability with adjacent FIRs and operational safety		
2	Element Description: AIDC to update previously coordinated flight data	Date Planned/Implemented 2020	Status planning
	Status Details Implementation of this element for interoperability with adjacent FIRs and operational safety		
3	Element Description: AIDC for control transfer	Date Planned/Implemented 2021	Status planning
	Status Details Implementation of AIDC for interoperability with adjacent FIRs and operational safety		
4	Element Description: AIDC to transfer CPDLC logon information to the Next Data Authority	Date Planned/Implemented N/A	Status N/A
	Status Details Analysis determined element not required due to airspace configuration and dimensions		
Achieved Benefits			
<i>Access and Equity</i>			
<i>Capacity</i>			
<i>Efficiency</i>			
<i>Environment</i>			
<i>Safety</i>			
Implementation Challenges			
<i>Ground system Implementation</i>			
<i>Avionics Implementation</i>			
<i>Procedures Availability</i>			
<i>Operational Approvals</i>			
Notes			

Haiti ASBU Air Navigation Reporting Form (ANRF)				
PIA	3	Block - Module	B0 - ACAS	Date November 2018
Module Description: To provide short-term improvements to existing airborne collision avoidance systems (ACAS) to reduce nuisance alerts while maintaining existing levels of safety. This will reduce trajectory deviations and increase safety in cases where there is a breakdown of separation.				
Element Implementation Status				
1	Element Description: ACAS II (TCAS version 7.1)		Date Planned/Implemented TBD	Status Analysis in progress
	Status Details Analysis already started to confirm applicability			
2	Element Description: AP/FD function		Date Planned/Implemented TBD	Status Analysis in progress
	Status Details Analysis already started to confirm applicability			
3	Element Description: TCAP function		Date Planned/Implemented TBD	Status Analysis in progress
	Status Details Analysis already started to confirm applicability			
Achieved Benefits				
<i>Access and Equity</i>				
<i>Capacity</i>				
<i>Efficiency</i>				
<i>Environment</i>				
<i>Safety</i>				
Implementation Challenges				
<i>Ground system Implementation</i>				
<i>Avionics Implementation</i>				
<i>Procedures Availability</i>				
<i>Operational Approvals</i>				
Notes				

Haiti ASBU Air Navigation Reporting Form (ANRF)				
PIA	3	Block - Module	B0 - ASEP	Date November 7 2018
Module Description: Two air traffic situational awareness (ATSA) applications which will enhance safety and efficiency by providing pilots with the means to enhance traffic situational awareness and achieve quicker visual acquisition of targets: a) AIRB (basic airborne situational awareness during flight operations). b) VSA (visual separation on approach).				
Element Implementation Status				
1	Element Description: ATSA-AIRB		Date Planned/Implemented TBD	Status Analysis in progress
	Status Details Analysis already started to confirm applicability			
2	Element Description: ATSA-VSA		Date Planned/Implemented TBD	Status Analysis in progress
	Status Details Analysis already started to confirm applicability			
Achieved Benefits				
<i>Access and Equity</i>				
<i>Capacity</i>				
<i>Efficiency</i>				
<i>Environment</i>				
<i>Safety</i>				
Implementation Challenges				
<i>Ground system Implementation</i>				
<i>Avionics Implementation</i>				
<i>Procedures Availability</i>				
<i>Operational Approvals</i>				
Notes				

Haiti ASBU Air Navigation Reporting Form (ANRF)				
PIA	3	Block - Module	B0 - ASUR	Date November 7 2018
Module Description: To provide initial capability for lower cost ground surveillance supported by new technologies such as ADS-B OUT and wide area multilateration (MLAT) systems. This capability will be expressed in various ATM services, e.g. traffic information, search and rescue and separation provision.				
Element Implementation Status				
1	Element Description: ADS-B		Date Planned/Implemented 2020	Status Developing
	Status Details Capability to be implemented to improve air traffic safety			
2	Element Description: MLAT		Date Planned/Implemented 2020	Status Developing
	Status Details Capability to be implemented to improve air traffic safety			
Achieved Benefits				
<i>Access and Equity</i>				
<i>Capacity</i>				
<i>Efficiency</i>				
<i>Environment</i>				
<i>Safety</i>				
Implementation Challenges				
<i>Ground system Implementation</i>				
<i>Avionics Implementation</i>				
<i>Procedures Availability</i>				
<i>Operational Approvals</i>				
Notes				

Haiti ASBU Air Navigation Reporting Form (ANRF)			
PIA	3	Block - Module	B0 - FRTO
Date	November 8, 2018		
Module Description: To allow the use of airspace which would otherwise be segregated (i.e. special use airspace) along with flexible routing adjusted for specific traffic patterns. This will allow greater routing possibilities, reducing potential congestion on trunk routes and busy crossing points, resulting in reduced flight lengths and fuel burn.			
Element Implementation Status			
1	Element Description: CDM incorporated into airspace planning	Date Planned/Implemented 2019	Status Developing
	Status Details Protocol of CDM on airspace usage between ANSP and Haitian Air Force		
2	Element Description: Flexible Use of Airspace (FUA)	Date Planned/Implemented 2019	Status Developing
	Status Details Protocol of CDM on airspace usage between ANSP and Haitian Air Force		
3	Element Description: Flexible routing	Date Planned/Implemented 2019	Status Developing
	Status Details Protocol of CDM on airspace usage between ANSP and Haitian Army .		
4	Element Description: CPDLC used to request and receive re-route clearances	Date Planned/Implemented N/A	Status N/A
	Status Details Analysis revealed element not required		
Achieved Benefits			
<i>Access and Equity</i>			
<i>Capacity</i>			
<i>Efficiency</i>			
<i>Environment</i>			
<i>Safety</i>			
Implementation Challenges			
<i>Ground system Implementation</i>			
<i>Avionics Implementation</i>			
<i>Procedures Availability</i>			
<i>Operational Approvals</i>			
Notes			

Haiti ASBU Air Navigation Reporting Form (ANRF)				
PIA	3	Block - Module	B0 - NOPS	Date November 7 2018
Module Description: Air traffic flow management (ATFM) is used to manage the flow of traffic in a way that minimizes delays and maximizes the use of the entire airspace. Collaborative ATFM can regulate traffic flows involving departure slots, smooth flows and manage rates of entry into airspace along traffic axes, manage arrival time at waypoints or flight information region (FIR)/sector boundaries and re-route traffic to avoid saturated areas. ATFM may also be used to address system disruptions including a crisis caused by human or natural phenomena.				
Element Implementation Status				
1	Element Description: Sharing prediction of traffic load for next day		Date Planned/Implemented 2020	Status Developing
	Status Details Implementation of capabilities to share prediction of traffic load			
2	Element Description: Proposing alternative routings to avoid or minimize ATFM delays		Date Planned/Implemented N/A	Status N/A
	Status Details Not adopted due to level of traffic			
Achieved Benefits				
<i>Access and Equity</i>				
<i>Capacity</i>				
<i>Efficiency</i>				
<i>Environment</i>				
<i>Safety</i>				
Implementation Challenges				
<i>Ground system Implementation</i>				
<i>Avionics Implementation</i>				
<i>Procedures Availability</i>				
<i>Operational Approvals</i>				
Notes				

Haiti ASBU Air Navigation Reporting Form (ANRF)			
PIA	3	Block - Module	B0 - OPFL
		Date	November 7 2018
Module Description: To enable aircraft to reach a more satisfactory flight level for flight efficiency or to avoid turbulence for safety. The main benefit of ITP is fuel/emissions savings and the uplift of greater payloads.			
Element Implementation Status			
1	Element Description: ITP using ADS-B	Date Planned/Implemented N/A	Status N/A
	Status Details Analysis determined element not applicable to the airspace configuration		
Achieved Benefits			
<i>Access and Equity</i>			
<i>Capacity</i>			
<i>Efficiency</i>			
<i>Environment</i>			
<i>Safety</i>			
Implementation Challenges			
<i>Ground system Implementation</i>			
<i>Avionics Implementation</i>			
<i>Procedures Availability</i>			
<i>Operational Approvals</i>			
Notes			

Haiti] ASBU Air Navigation Reporting Form (ANRF)			
PIA	3	Block - Module	B0 - SNET
		Date	November, 7 2018
Module Description: To enable monitoring of flights while airborne to provide timely alerts to air traffic controllers of potential risks to flight safety. Alerts from short-term conflict alert (STCA), area proximity warnings (APW) and minimum safe altitude warnings (MSAW) are proposed. Ground-based safety nets make an essential contribution to safety and remain required as long as the operational concept remains human centred.			
Element Implementation Status			
1	Element Description: Short Term Conflict Alert (STCA)	Date Planned/Implemented 2021	Status developing
	Status Details Capabilities to support conflict alert and enhance ATC		
2	Element Description: Area Proximity Warning (APW)	Date Planned/Implemented 2021	Status developing
	Status Details Capabilities to support conflict alert and enhance ATC		
3	Element Description: Minimum Safe Altitude Warning (MSAW)	Date Planned/Implemented 2021	Status developing
	Status Details Capabilities to support conflict alert and enhance ATC		
4	Element Description: Medium Term Conflict Alert (MTCA)	Date Planned/Implemented 2021	Status developing
	Status Details Capabilities to support conflict alert and enhance ATC		
Achieved Benefits			
<i>Access and Equity</i>			
<i>Capacity</i>			
<i>Efficiency</i>			
<i>Environment</i>			
<i>Safety</i>			
Implementation Challenges			
<i>Ground system Implementation</i>			
<i>Avionics Implementation</i>			
<i>Procedures Availability</i>			
<i>Operational Approvals</i>			

Haiti ASBU Air Navigation Reporting Form (ANRF)				
PIA	4	Block - Module	B0 - CCO	Date November 7, 2018
Module Description: To implement continuous climb operations in conjunction with performance-based navigation (PBN) to provide opportunities to optimize throughput, improve flexibility, enable fuel-efficient climb profiles, and increase capacity at congested terminal areas. The application of PBN enhances CCO.				
Element Implementation Status				
1	Element Description: Procedure changes to facilitate CCO		Date Planned/Implemented 2021	Status Need
	Status Details Analysis in progress to determine applicability in airspace configuration			
2	Element Description: Airspace changes to facilitate CCO		Date Planned/Implemented 2021	Status Need
	Status Details Analysis in progress to determine applicability in airspace configuration			
3	Element Description: PBN SIDs		Date Planned/Implemented 2015	Status implemented
	Status Details PBN SIDs implemented and operational			
Achieved Benefits				
<i>Access and Equity</i>				
<i>Capacity</i>				
<i>Efficiency</i>				
<i>Environment</i>				
<i>Safety</i>				
Implementation Challenges				
<i>Ground system Implementation</i>				
<i>Avionics Implementation</i>				
<i>Procedures Availability</i>				
<i>Operational Approvals</i>				
Notes				

[STATE] ASBU Air Navigation Reporting Form (ANRF)			
PIA	4	Block - Module	B0 - CDO
		Date	November 8, 2018
Module Description: To use performance-based airspace and arrival procedures allowing an aircraft to fly its optimum profile using continuous descent operations. This will optimize throughput, allow fuel efficient descent profiles, and increase capacity in terminal areas. The application of PBN enhances CDO.			
Element Implementation Status			
1	Element Description: Procedure changes to facilitate CDO	Date Planned/Implemented 2021	Status Need
	Status Details Analysis in progress to determine applicability in airspace configuration		
2	Element Description: Airspace changes to facilitate CDO	Date Planned/Implemented 2021	Status Need
	Status Details Analysis in progress to determine applicability in airspace configuration		
3	Element Description: PBN STARs	Date Planned/Implemented 2015	Status implemented
	Status Details PBN SIDs implemented and operational		
Achieved Benefits			
<i>Access and Equity</i>			
<i>Capacity</i>			
<i>Efficiency</i>			
<i>Environment</i>			
<i>Safety</i>			
Implementation Challenges			
<i>Ground system Implementation</i>			
<i>Avionics Implementation</i>			
<i>Procedures Availability</i>			
<i>Operational Approvals</i>			
Notes			

Haiti ASBU Air Navigation Reporting Form (ANRF)				
PIA	4	Block - Module	B0 - TBO	Date November 8, 2018
Module Description: To implement a set of data link applications supporting surveillance and communications in air traffic services, which will lead to flexible routing, reduced separation and improved safety.				
Element Implementation Status				
1	Element Description: ADS-C over oceanic and remote areas		Date Planned/Implemented N/A	Status N/A
	Status Details Due to airspace configuration			
2	Element Description: CPDLC over continental areas		Date Planned/Implemented N/A	Status N/A
	Status Details Due to airspace configuration			
3	Element Description: CPDLC over oceanic and remote areas		Date Planned/Implemented N/A	Status N/A
	Status Details Due to airspace configuration			
4	Element Description: SATVOICE direct controller-pilot communication (DCPC)		Date Planned/Implemented N/A	Status N/A
	Status Details Due to airspace configurations			
Achieved Benefits				
<i>Access and Equity</i>				
<i>Capacity</i>				
<i>Efficiency</i>				
<i>Environment</i>				
<i>Safety</i>				
Implementation Challenges				
<i>Ground system Implementation</i>				
<i>Avionics Implementation</i>				
<i>Procedures Availability</i>				
<i>Operational Approvals</i>				

Appendix E: Haiti ASBU Block 1 ANRFs

Insert ASBU B1 ANRFs in the future.

Appendix F: Haiti ASBU Block 2 ANRFs

Insert ASBU B2 ANRFs in the future.

Appendix G: Haiti ASBU Block 3 ANRFs

Insert ASBU B3 ANRFs in the future

Appendix H: HAITI RASI ANRFs

Haiti RASI Air Navigation Reporting Form (ANRF)			
ICAO NACC Regional Initiatives		Date	November 8, 2018
Module Description: ICAO NACC RO has identified airport improvements.			
Element Implementation Status			
1	Element Description: Aerodrome certification	Date Planned/Implemented March 2020	Status Developing
	Status Details ICAO NACC region has a goal to have CAR aerodromes in its regional ANP Table AOP I-1 be certified. Haiti's two airports, MTPP and MTCH. They are both in the process.		
2	Element Description: Heliport operational approval	Date Planned/Implemented	Status N/A
	Status Details ICAO NACC region has a goal to have CAR heliports in its regional ANP Table AOP I-1 certified. Haiti has not yet registered any heliport in the regional ANP Table AOP I-1.		
3	Element Description: Visual aids for navigation	Date Planned/Implemented Sep 2017	Status Implemented
	Status Details ICAO NACC region has a goal to have CAR airports in its ANP Table AOP I-1 compliant with Annex 14 requirements. This capability is implemented at MTPP.		
4	Element Description: Aerodrome Bird/Wildlife Organization and Control Programme	Date Planned/Implemented Dec 2019	Status Developing
	Status Details ICAO NACC region has a goal to have CAR airports in its ANP Table AOP I-1 have an aerodrome bird/wildlife organization and control programme. Haiti is developing the manual to address this issue.		
Achieved Benefits			
<i>Access and Equity</i> Element 1 - Aerodrome certification: International operators may not be permitted to operate to aerodromes that are not certified Element 2. Heliport operational approval: International operators may not be permitted to operate to heliports that are not approved Element 3. Visual aids for navigation: International operators may not be permitted to operate to aerodromes that are not compliant with Annex 14			
<i>Capacity:</i> No report			
<i>Efficiency</i> Element 3. Visual aids for navigation: Annex 14 compliant visual aids for navigation assist flights to more efficiently complete ground movements			
<i>Environment:</i> No report			
<i>Safety</i> Element 1 - Aerodrome certification: Certification should be contingent upon the airport complying with applicable ICAO SARPs. Certification and the associated regulatory oversight should increase the effectiveness of SSP and SMS processes to identify and correct safety issues at certified aerodromes. Element 2. Heliport operational approval: Certification should be contingent upon the heliport complying with applicable ICAO SARPs. Approval and the associated regulatory oversight should increase the effectiveness of SSP and SMS processes to identify and correct safety issues at approved heliports. Element 3. Visual aids for navigation: Annex 14 compliant visual aids for navigation reduce flight crew confusion and assist in avoiding runway incursions or other ground movement errors. Element 4. Aerodrome Bird/Wildlife Organization and Control Programme: An effective organization and control programme reduces the potential for aircraft to strike wildlife or ingest wildlife into engines or propellers.			
Implementation Challenges			
<i>Ground system Implementation:</i> No report: No report			
<i>Avionics Implementation:</i> No report			
<i>Procedures Availability:</i> No report			

Operational Approvals: No report

Notes

Element 1: Airport Terminal Development will also address the airport terminal security issues.

Appendix I: Haiti SASI ANRFs

Haiti SASI Air Navigation Reporting Form (ANRF)			
Equipment Upgrades		Date	September 1, 2017
Module Description: Undertaking of a major equipment project for the overall automation of air traffic control. This will improve efficiency, capacity and safety within the FIR and at the aerodromes. The benefits of such equipment upgrades will increase an overall traffic management efficiency and enhance safety.			
Element Implementation Status			
1	Element Description: Implementation of AMHS	Date Planned/Implemented June 2019	Status Developing
	Status Details Current AFTN does not meet requirements for efficient aeronautical information management. The projected implementation of the AMHS will considerably improve capacity to manage aeronautical information and improve operational safety, this will also allow future automation of the ATC system.		
2	Element Description: Airspace electronic surveillance	Date Planned/Implemented Jan 2021	Status Developing
	Status Details This project is intended to improve air traffic management safety within the FIR		
3	Element Description: ATC automation	Date Planned/Implemented Jan 2021	Status Developing
	Status Details This project is seeking for regional harmonization and interoperability to reduce human errors and improve operational safety within the FIR		
Achieved Benefits			
<i>Access and Equity</i>			
<i>Capacity</i>			
<i>Efficiency</i>			
<i>Environment</i>			
<i>Safety</i>			
Implementation Challenges			
<i>Timely project management</i>			
<i>Compatibility issues</i>			
<i>Training issues</i>			

Haiti SASI Air Navigation Reporting Form (ANRF)			
Procedure Upgrades		Date	September 1, 2017
Module Description:			
Element Implementation Status			
1	Element Description:	Date Planned/Implemented	Status
	N/A		N/A
Status Details			
2	Element Description:	Date Planned/Implemented	Status
Status Details			
3	Element Description:	Date Planned/Implemented	Status
Status Details			
Achieved Benefits			
<i>Access and Equity</i>			
<i>Capacity</i>			
<i>Efficiency</i>			
<i>Environment</i>			
<i>Safety</i>			
Implementation Challenges			
<i>Ground system Implementation</i>			
<i>Avionics Implementation</i>			
<i>Procedures Availability</i>			
<i>Operational Approvals</i>			
Notes.			

Haiti SASI Air Navigation Reporting Form (ANRF)			
Infrastructure Upgrades		Date	November 7, 2018
Module Description: Development of major components of the overall Airport/Aerodrome to meet the demands of the growing Aviation Industry. This will improve capacity and safety in the in terminal and allow seamless maneuvering of wide body Aircraft at the turning areas. Such maneuvering will reduce runway occupancy time and reduce surface wear and tear. New ATC facility is required to meet the demands of increase staffing. Improving operational space is vital to meet the need of increased traffic. The benefits of such infrastructure upgrades will increase an overall traffic management efficiency and enhance safety.			
Element Implementation Status			
1	Element Description: Airport Terminal Development	Date Planned/Implemented 2022	Status Planning
	Status Details Current terminal building does not meet the passenger demands during peak periods. With the current airport terminal situation, the security and safety are likely to be compromised.		
2	Element Description: Airport Runway Rehabilitation and Extension	Date Planned/Implemented 2022	Status Planning
	Status Details Certain areas of the runway require improvement. It is highly important to be fully compliance with ICAO Aerodrome 4E as cat E aircraft are also using the facility		
3	Element Description: Control Tower and Technical Building Upgrades	Date Planned/Implemented Jan 2021	Status Developing
	Status Details Control Cab was originally destroyed by the 2010 earthquake and a temporary cab is being used but with enormous limitations compromising safety. In addition, significantly more equipment is expected to be installed in the Control Cab which should meet the requirements to accommodate controllers particularly with the expected increase of workload due to the increased traffic.		
Achieved Benefits			
<i>Access and Equity</i>			
<i>Capacity</i> Element 1 - Airport Terminal Development: Increase the capacity to handle passengers smoothly at the peak arrival periods.			
<i>Efficiency</i>			
<i>Environment</i>			
<i>Safety</i> Element 2 - Airport Runway Rehabilitation and Extension: Improve operational safety of aircraft. Element 3 - Control Tower and Technical Building Upgrades: Improve operational safety of aircraft and ATCOs.			
Implementation Challenges			
<i>Ground system Implementation</i>			
<i>Avionics Implementations</i>			
<i>Procedures Availability</i>			
<i>Operational Approvals</i>			
Notes Element 1 - Airport Terminal Development: Address the airport terminal security issues.			

