

RFI ICAO DRONEENABLE/5

RFI "A": EXPERIENCES AND BEST PRACTICES FROM THE DEPLOYMENT/IMPLEMENTATION OF UTM SYSTEMS OR SERVICES

DANIEL GARCÍA-MONTEAVARO — HEAD OF DRONE BUSINESS DEVELOPMENT DEPARTMENT (ENAIRE)

MARINA ESTAL — HEAD OF AIRSPACE POLICY AREA (DGAC)

OCTOBER 15th 2022, MONTREAL

ENAIRe



Regulation overview

(EU) 2021/664 sets out provisions to :

- UAS Operators
- U-space Service Providers (USSPs)
- Providers of common information services (CIS)

Exemptions:

- State operations
- Toy drones & Model Clubs
- Small aircrafts < 250 gr and VLOS (A1, C0)
- IFR flights (in accordance with SERA.5015)

23.4.2021 EN Official Journal of the European Union L 139/161

COMMISSION IMPLEMENTING REGULATION (EU) 2021/664
of 22 April 2021
on a regulatory framework for the U-space
(Text with EEA relevance)

THE EUROPEAN COMMISSION,

Having regard to the Treaty on the Functioning of the European Union,

Having regard to Regulation (EU) 2018/1139 of the European Parliament and of the Council of 4 July 2018 on common rules in the field of civil aviation and establishing a European Union Aviation Safety Agency, and amending Regulations (EC) No 2111/2005, (EC) No 1008/2008, (EU) No 996/2010, (EU) No 376/2014 and Directives 2014/30/EU and 2014/53/EU of the European Parliament and of the Council, and repealing Regulations (EC) No 216/2008 and (EC) No 552/2004 of the European Parliament and of the Council and Council Regulation (EEC) No 3922/91 (⁽¹⁾), and in particular Article 57 and Article 62(14) and (15) thereof,

Whereas:

Member States designate **UAS geographical zones(*)** as **U-space** airspace



(*) *'UAS geographical zone'* means a portion of airspace established by the competent authority that facilitates, restricts or excludes UAS operations in order to address risks pertaining to safety, privacy, protection of personal data, security or the environment, arising from UAS operations (REGULATION (EU) 2019/947)

EASA's Safety Promotion "Understanding how the new U-space will enable the safe integration of drones in the European airspace"



U-space Services

U-space is a set of specific services and procedures that have been designed to guarantee safe, efficient and affordable access to airspace for UAS, all based on technical developments with a high degree of digitization and automation.

- Network identification service
- Geo-awareness service
- Traffic information service
- UAS flight authorization service



Mandatory and necessary

- Weather information service
- Conformance monitoring service



Optional non-essential

CIS Providers

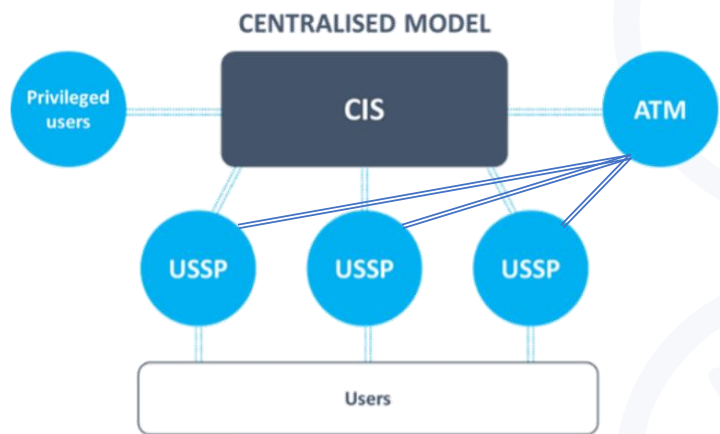
- Common Information Services
- Share static & dynamic operational data

USSP Providers

- U-space Services Providers
- Coordinate with ATM

Common Information Services

Member States may designate a single CISP
(Centralised Model)



Competent Authority

- Geographical limits of the designated U-space airspace
- Performance requirements
- A list of certified USSPs
- UAS geographical zones, relevant to the U-space airspace
- Static and dynamic constraints

ANSP

- Dynamic reconfiguration of the airspace
- Live operational data

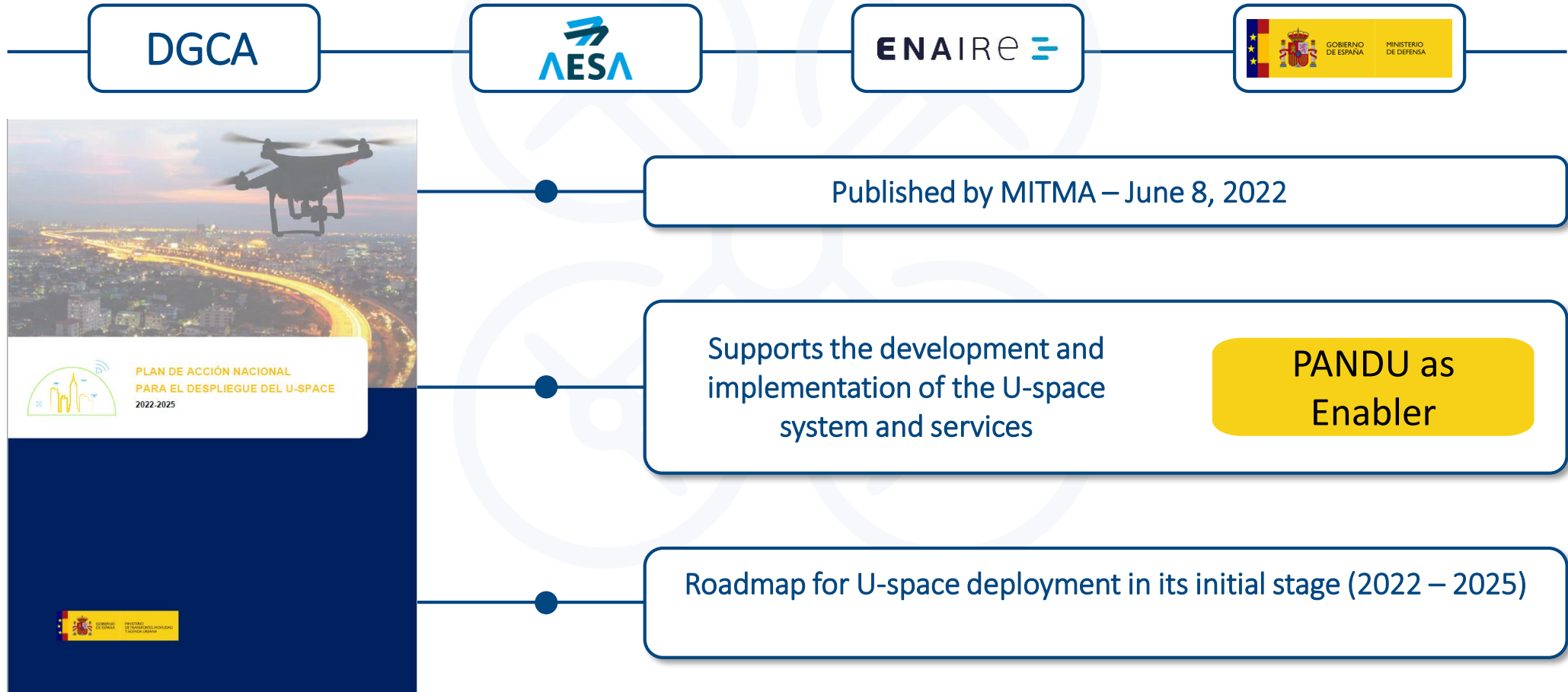
USSP

- Terms and conditions of U-space Services

Single CISP gathers common information from Competent Authority, ANSPs and USSPs and makes it available to all operational stakeholders

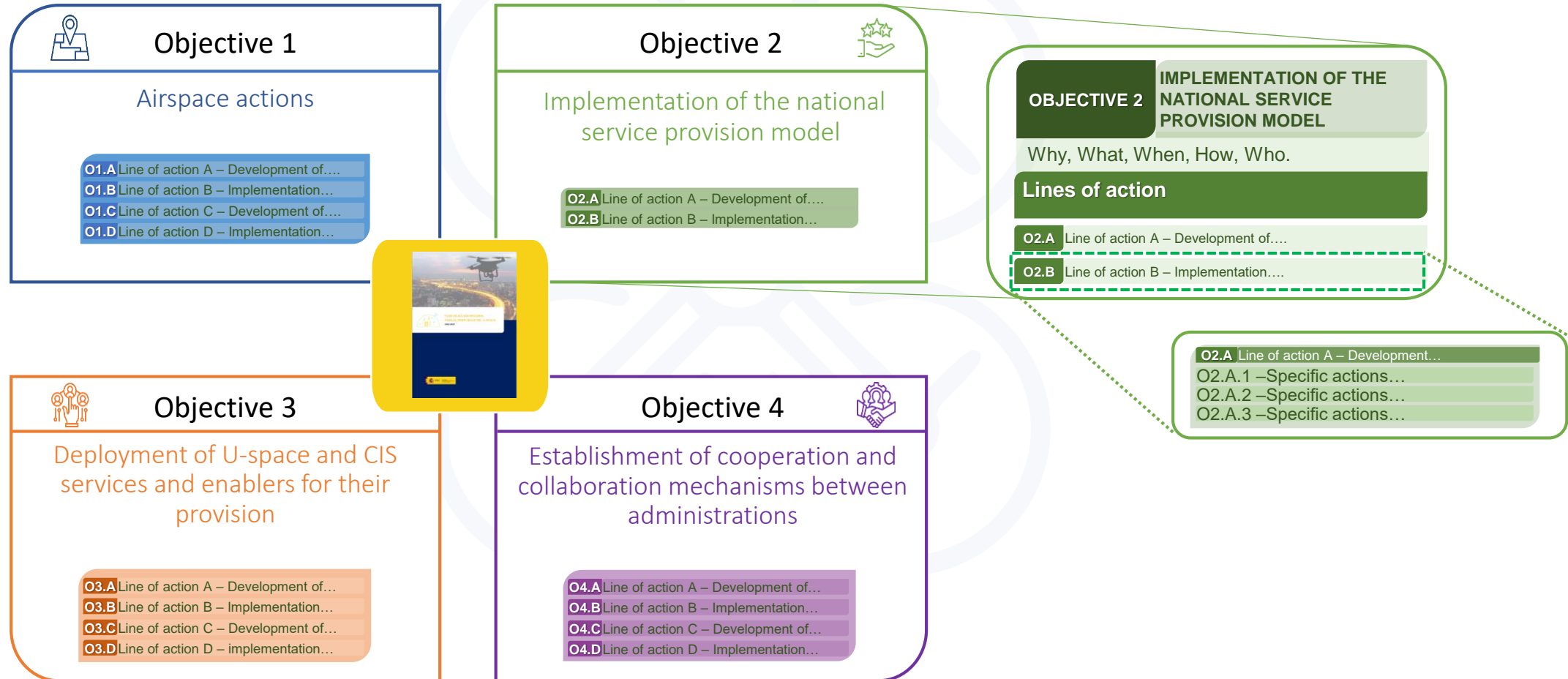
A Plan for the implementation of the U-space in Spain (PANDU)

Challenge: Coordinating the deployment of the U-space among public bodies with various roles and responsibilities



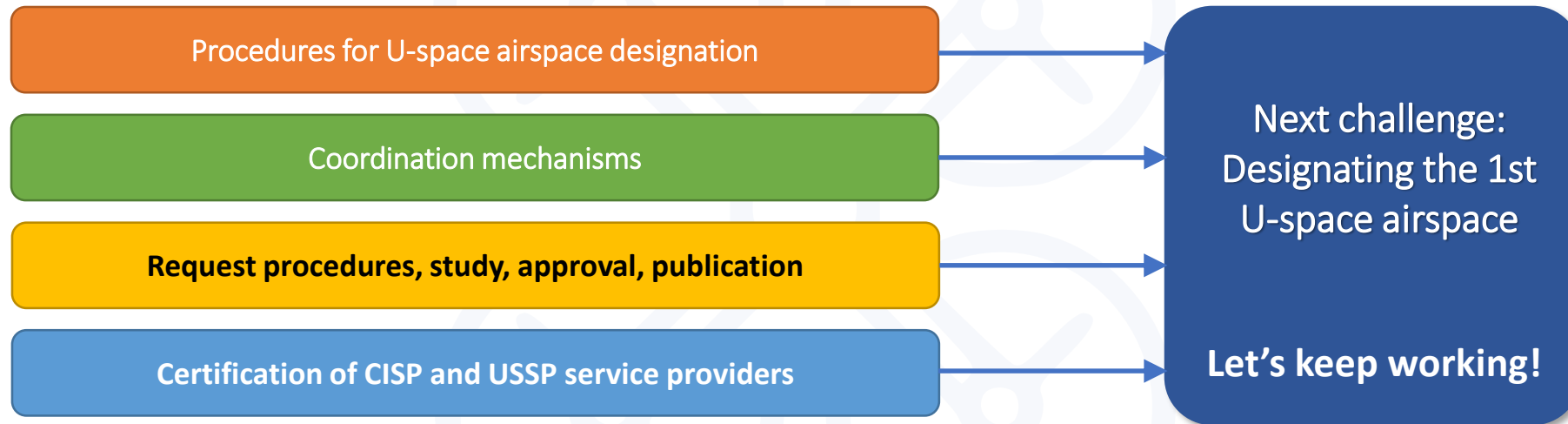
A Plan for the implementation of the U-space in Spain (PANDU)

PANDU sets out four objectives, arranged into lines of action and specific actions:



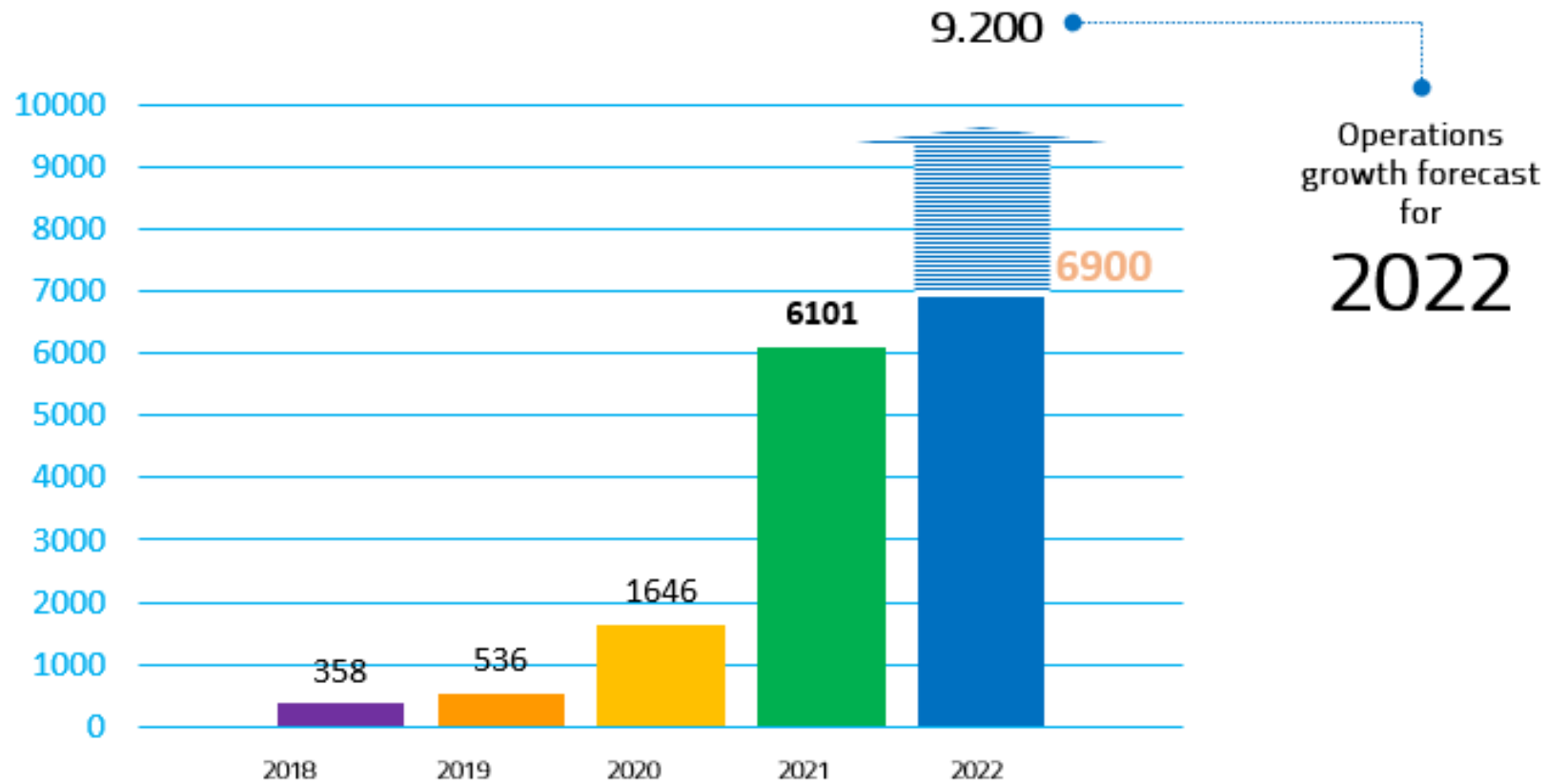
Work in progress

- The stakeholders, the Regulatory authority, the Supervisory authority, the Ministry of Defence and the service providers have all been involved since the very beginning to respond to these new challenges.
- The necessary pillars for the 1st U-space designation are:



Up next **ENAIRe** on its U-space platform development

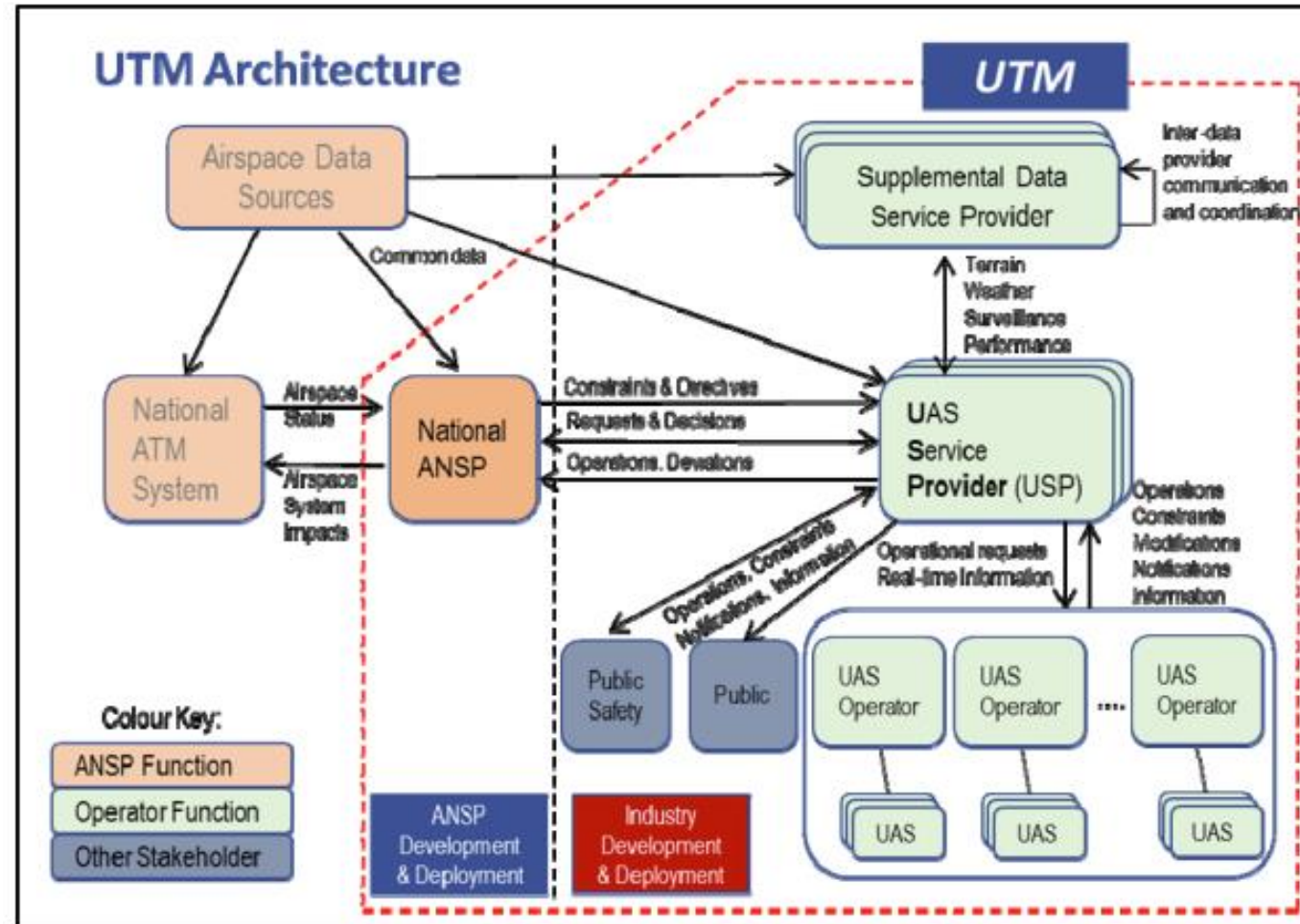
Annual UAS Coordination of Operations – Historical evolution



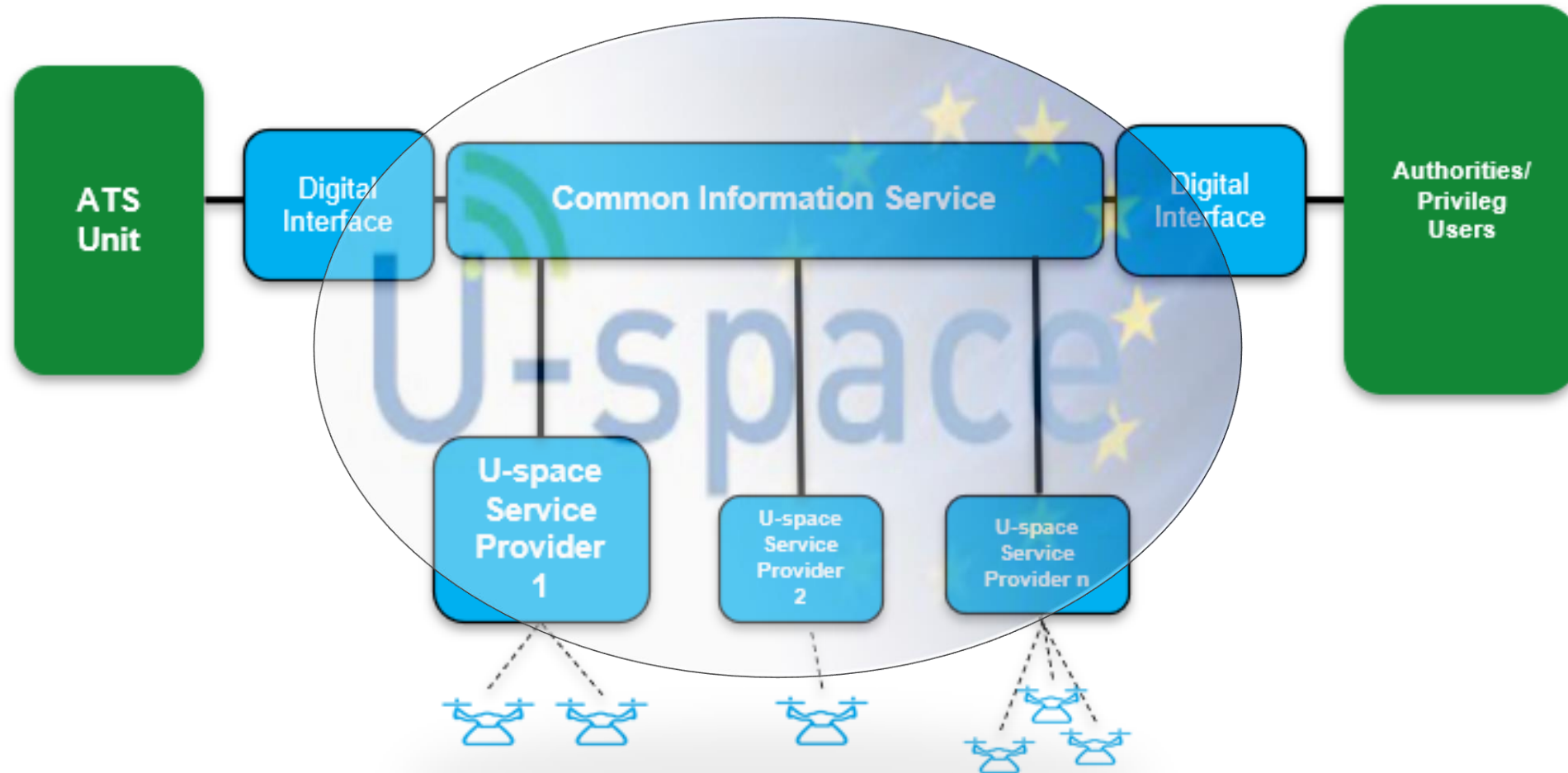
U-space High Level Concept & Stakeholders



ICAO's UTM FRAMEWORK (example)



ENAIRe U-space Platform Architecture



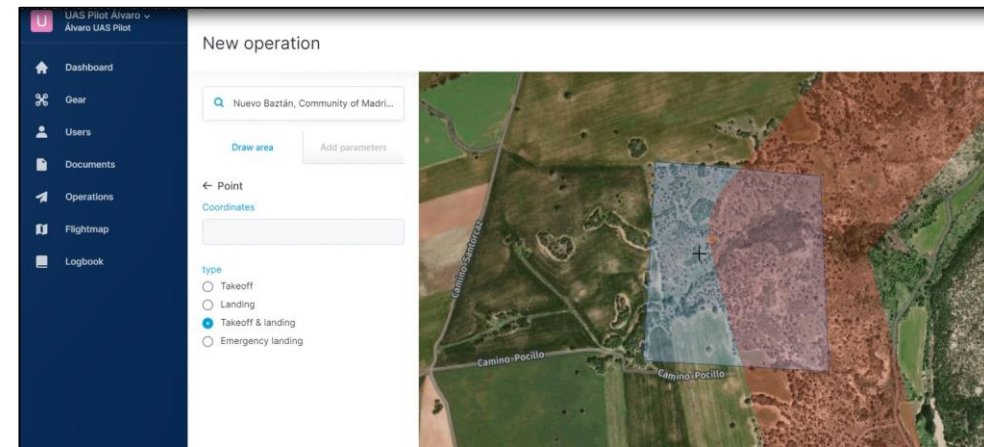
ENAIRe U-space Platform Tender Summary

□ **Timeline:** 18 months execution + 2 years Evolutionary maintenance

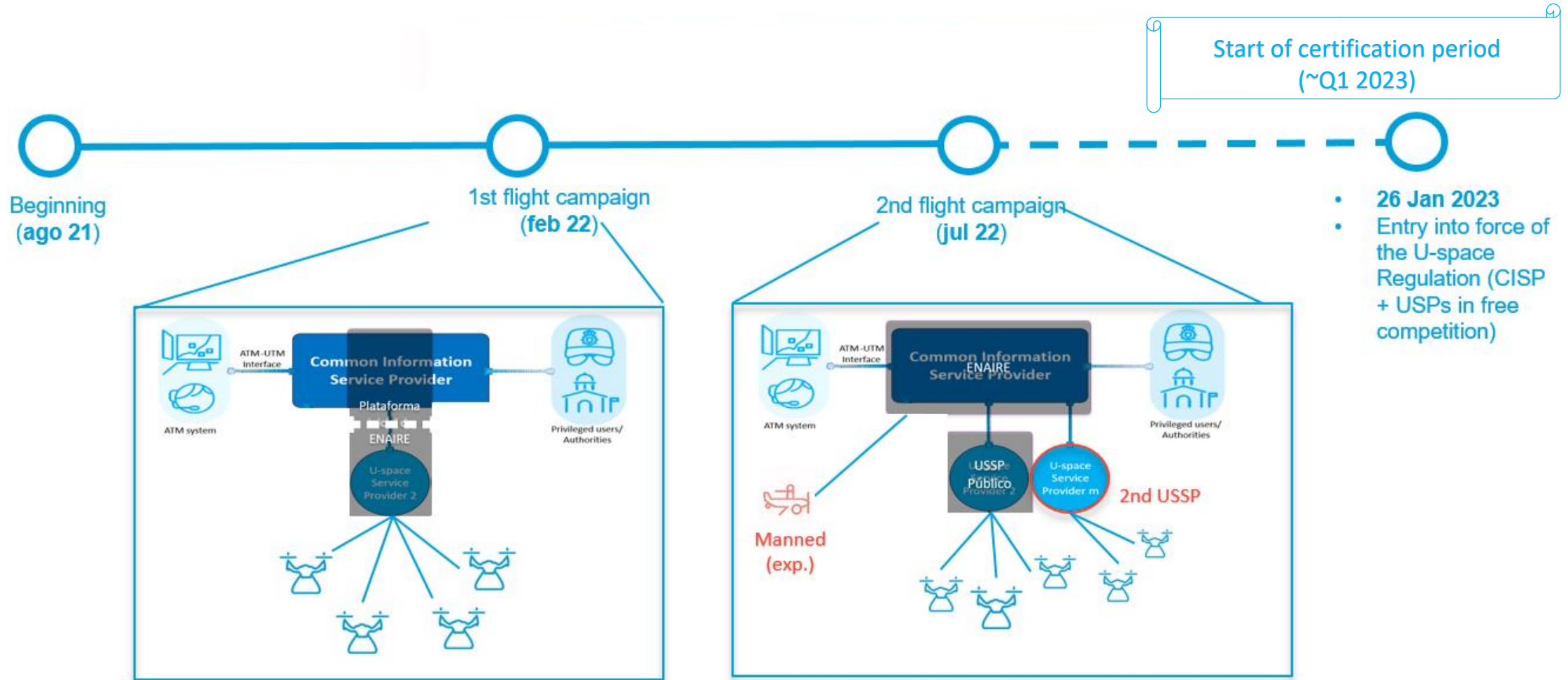
□ **INDRA** as prime contractor: Project management, Support, system specification, Architectures, Cyber security, **CISP platform**.

□ **Unify** as Indra subcontractor for ENAIRe **USSP**.

□ **Airbus** as **second USSP** platform for multi-USSP during validation campaign



ENAIRe U-space Deployment



Main Challenges



Manned Aircraft Integration



Priority Flights (Strategic & Tactical)



Traffic Information for General Public



Secret Tracking Information from Army and Security Forces



Certification with servers in public Clouds



Billing to Users / CISP Regulated fee / ANSP costs



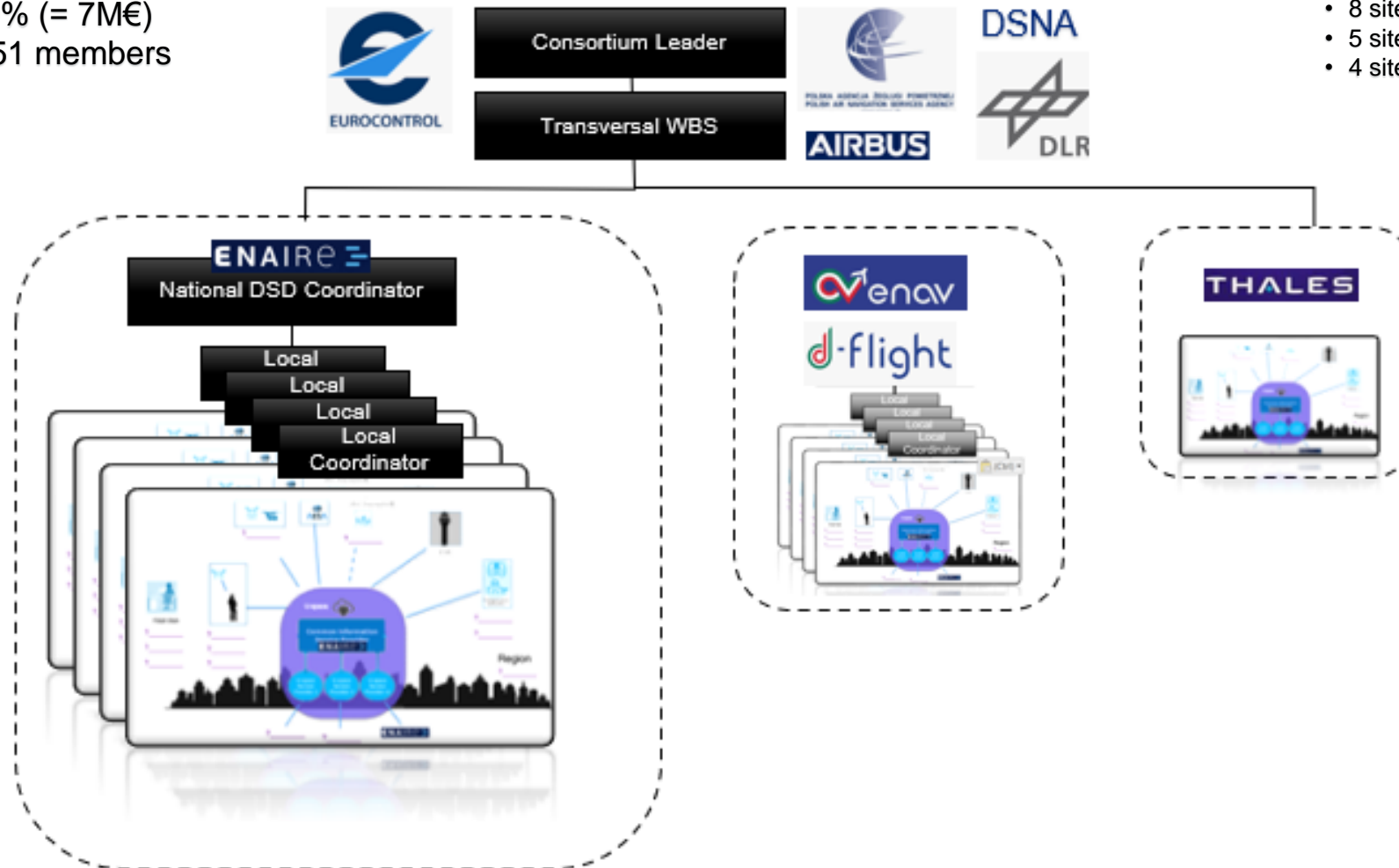
CIBERSECURITY



U-ELCOME PROJECT led by ECTL

- Execution period: Nov 2022-Oct 2025
- Total budget: 14.000.000,00
- Financing: 50% (= 7M€)
- Consortium: 51 members

- Includes Interoperability with Italian USSP in Spain, and Spanish USSP in Italy.
- 8 sites in Spain
- 5 sites in Italy
- 4 sites in France



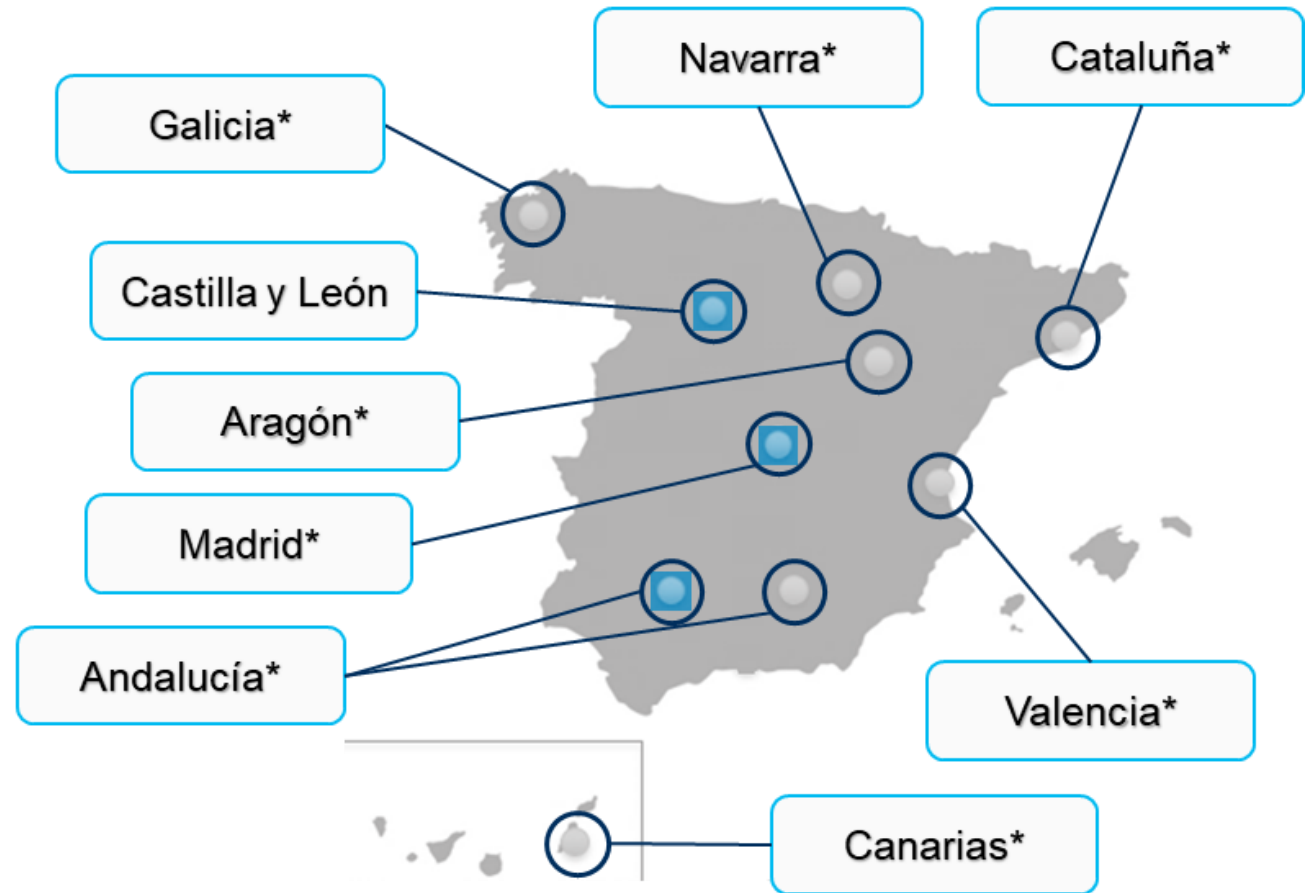
EUROPEAN COMMISSION

Connecting Europe Facility (CEF)

Other collaborations for the deployment of U-space in Spain

ENAIRe PARTICIPATION IN U-SPACE/UAM PROJECTS

- Use Cases on ENAIRe U-space Platform: Collaboration Protocols with industry and administrations
- National Action Plan for U-space Deployment.
- SESAR3 Projects: collaboration with industry and universities on drone and U-space projects.
- (*)= U-ELCOME Sandbox



THANK YOU,

? ? ANY QUESTIONS ?? ?