



ICAO CAIRO UNITING AVIATION

NO COUNTRY
LEFT BEHIND



ASBU Methodology

Introduction to Information Management (IM) related Modules

Abbas NIKNEJAD

Regional Officer, AIM/ATM

AIM SG/2

(Kish Island, Iran, 31 August-2 September 2015)



Global Air Navigation Plan

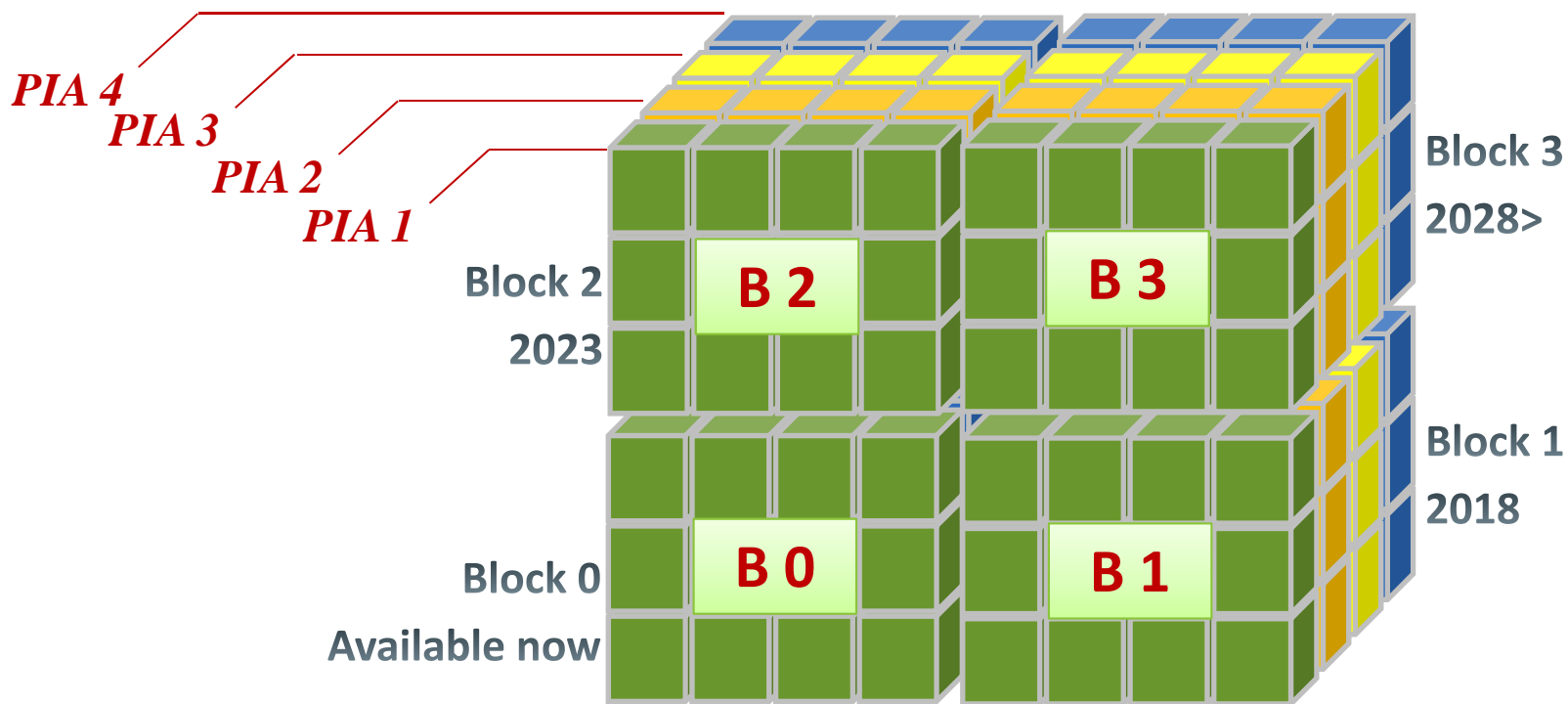


What is the GANP?

- Supports a harmonized global Air Navigation System
- It is an overarching framework
- Addresses key civil aviation policy principles
- Assists ICAO Regions and States to establish air navigation priorities for the next 15 years
- Assists ICAO Regions and States to prepare their navigation plans

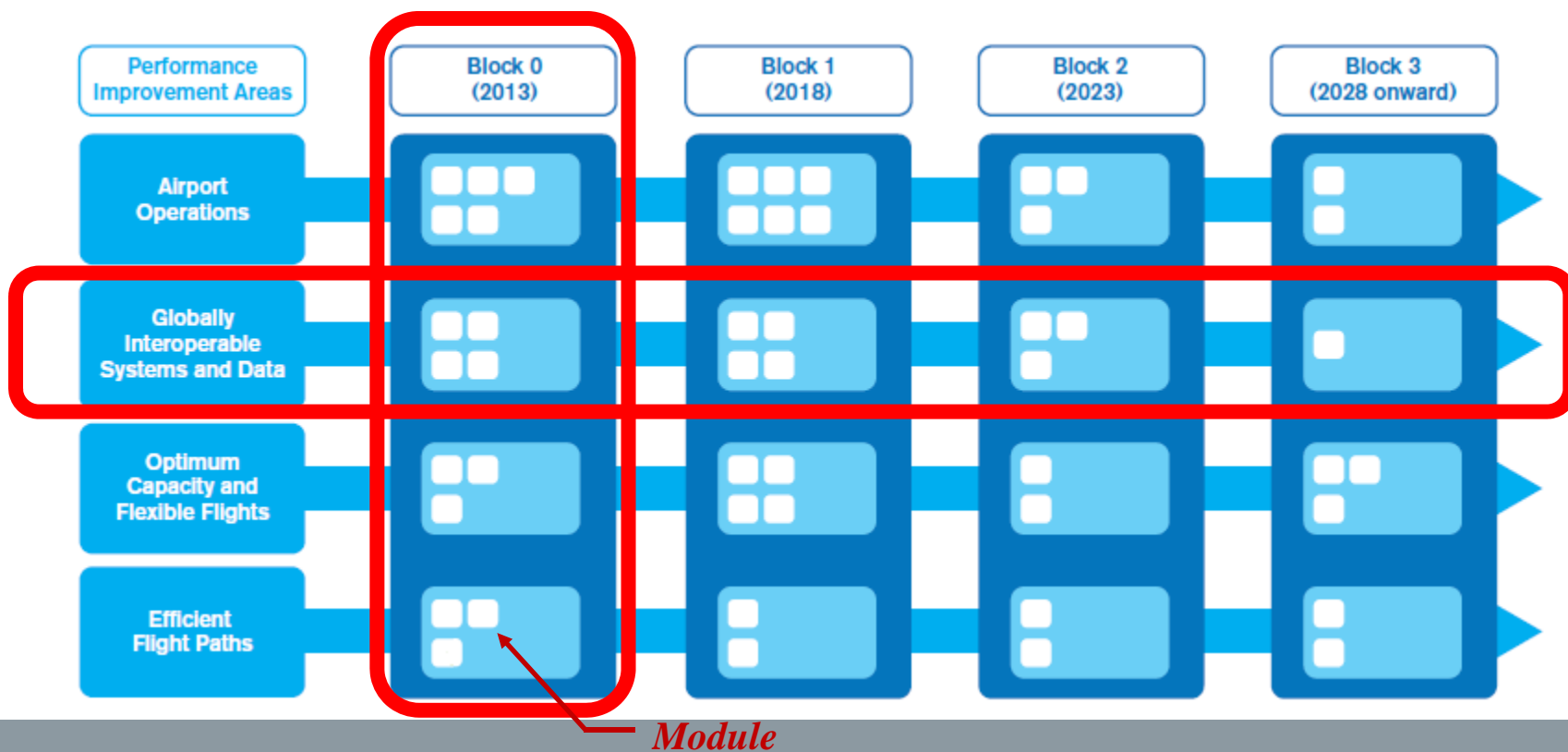


ASBU Methodology





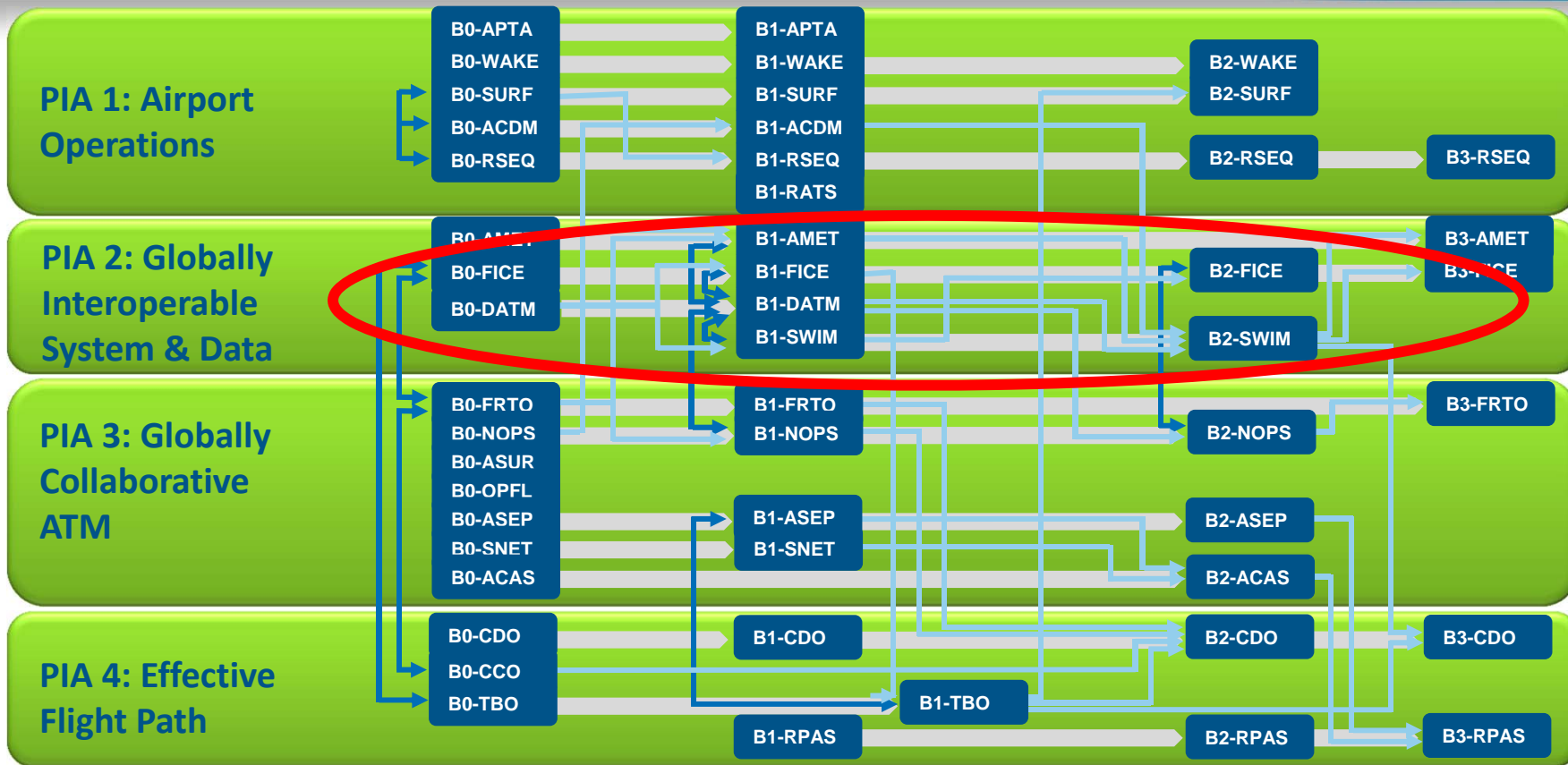
ASBU: Performance Improvement Areas, Blocks, Threads, and Modules





Module Dependencies

NO COUNTRY LEFT BEHIND





ASBU Threads

PIA1: Airport Operations - Full AMAN/DMAN/SMAN

APTA	Airport Accessibility
RSEQ	Runway Sequencing
ACDM	Airport CDM
SURF	Surface Operations
WAKE	Wake Turbulence Separation
RATS	Remote ATS

PIA2: Globally Interoperable Systems & Data - Full FF/ICE

AMET	Advanced MET Information
DAIM	Digital ATM
FICE	FFICE
SWIM	SWIM

PIA3: Optimum Capacity & Flexible Flight – Complexity Management

FRTO	Free Route Operations
ASEP	Airborne Separation
ASUR	Alternative Surveillance
OPFL	Optimum Flight Levels
NOPS	Network Operations
ACAS	Airborne Collision Avoidance Sys
SNET	Ground-Based Safety Nets

PIA 4: Efficient Flight Paths – Full Trajectory-Based Operations

TBO	Trajectory-Based Operations
CDO	Continuous Decent Operations
CCO	Continuous Climb Operations
RPAS	Remotely Piloted Aircraft Sys



Working Document of ASBU

WORKING DOCUMENT
FOR THE
**Aviation System Block
Upgrades**

THE FRAMEWORK
FOR GLOBAL HARMONIZATION

ISSUED: 28 MARCH 2013



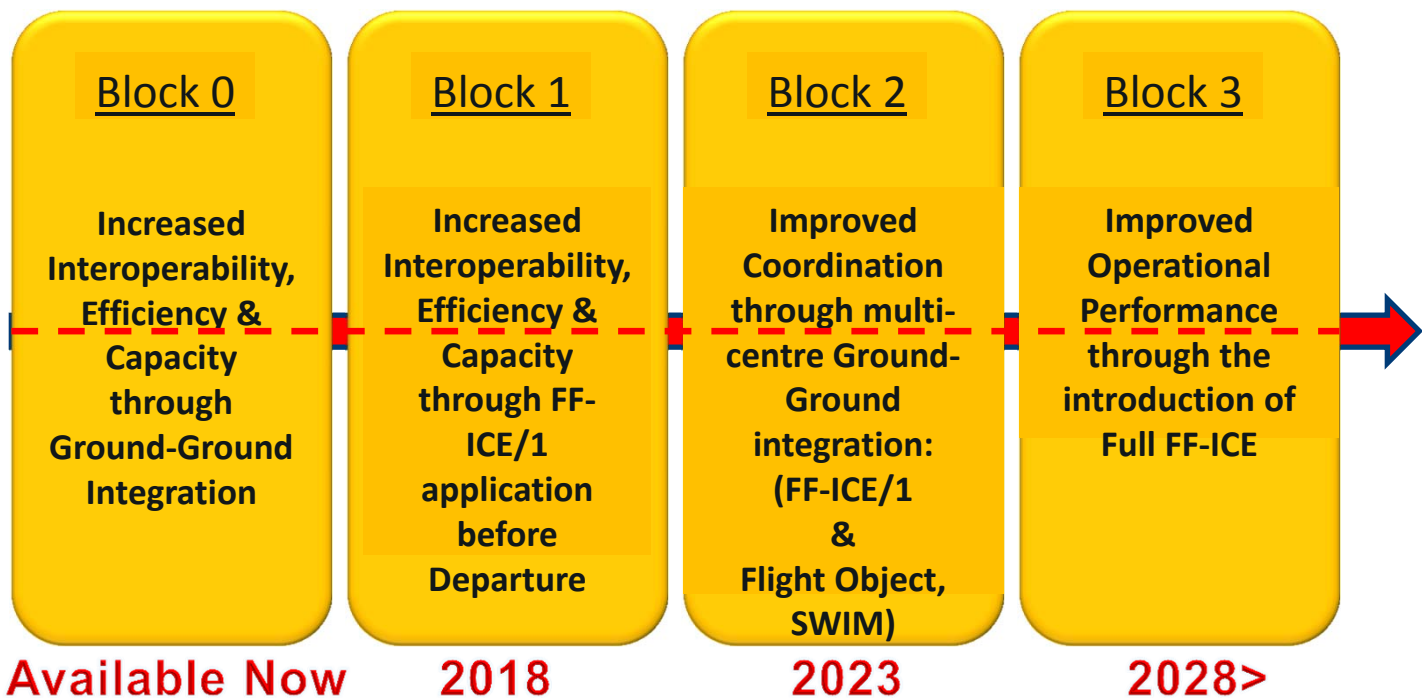
PERFORMANCE AREA 2

GLOBAL INTEROPERABLE SYSTEMS AND DATA



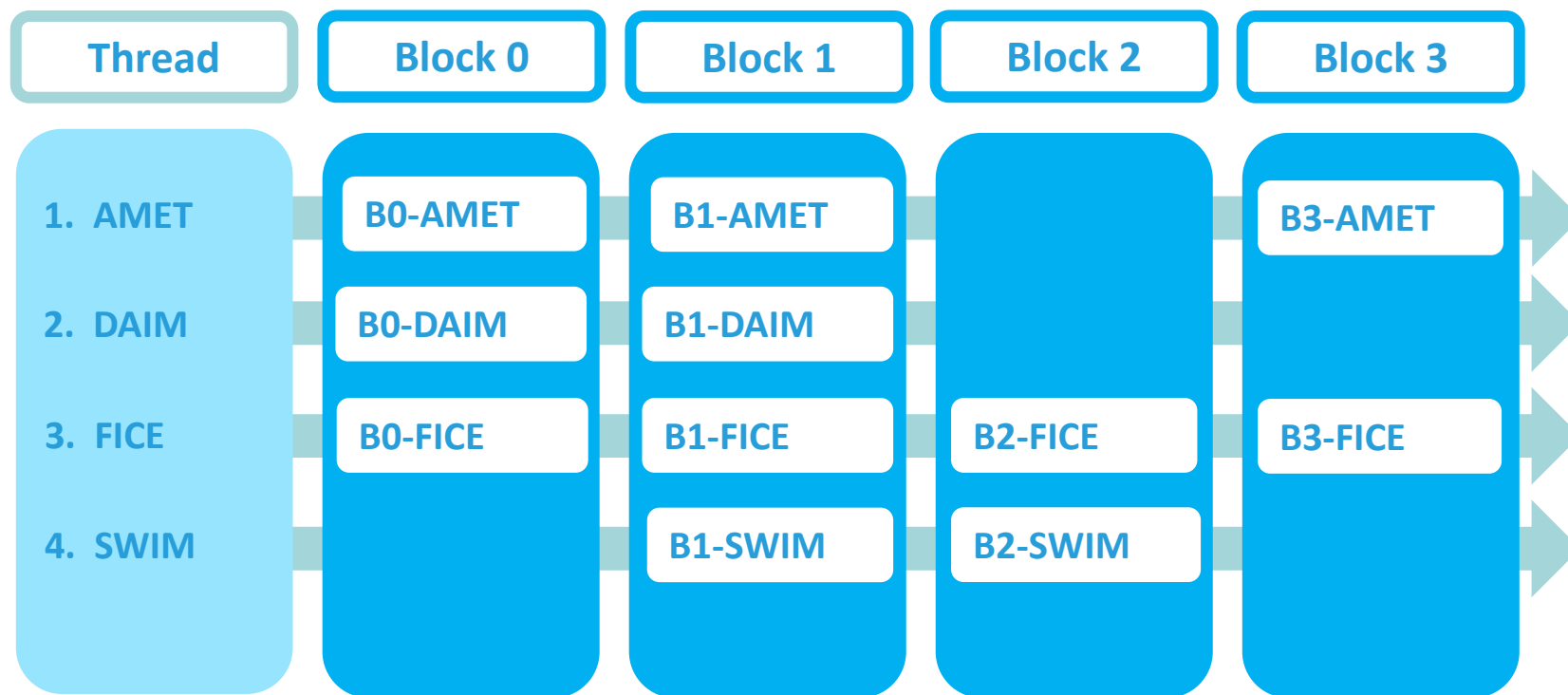
Performance Area 2

Global Interoperable Systems and Data





PIA 2: Globally Interoperable Systems and Data





Block 0

NO COUNTRY LEFT BEHIND



B0-DATM	B0-AMET	B0-FICE
<p>Service Improvement through Digital Aeronautical Information Management Initial introduction of digital processing and management of information, by the implementation of AIS/AIM making use of AIXM, moving to electronic AIP and better quality and availability of data.</p>	<p>Meteorological information supporting enhanced operational efficiency and safety Global, regional and local meteorological information provided by world area forecast centres, volcanic ash advisory centres, tropical cyclone advisory centres, aerodrome meteorological offices and meteorological watch offices in support of flexible airspace management, improved situational awareness and collaborative decision-making, and dynamically optimized flight trajectory planning.</p>	<p>Increased Interoperability, Efficiency and Capacity through Ground-Ground Integration Supports the coordination of ground-ground data communication between ATSU based on ATS Inter-facility Data Communication (AIDC) defined in ICAO Doc 9694.</p>
<p>- % States having implemented an integrated aeronautical information database</p> <p>- % States having implemented QMS</p>	<p>- % of States having implemented SADIS / WIFS</p> <p>- % of States having implemented QMS</p>	<p>- % of FIRs within which all applicable ACCs have implemented at least one interface to use AIDC / OLDI with neighboring ACCs</p>



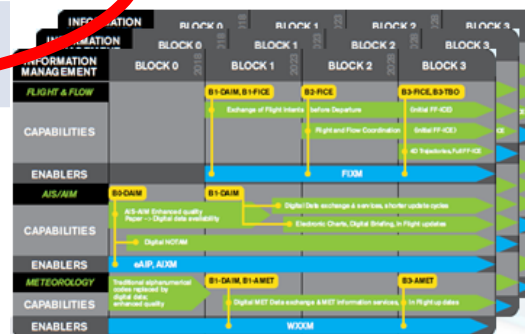
Block 1

B1-DATM	B1-SWIM	B1-AMET	B1-FICE
<p>Service Improvement through Integration of all Digital ATM Information Implementation of the ATM information reference model integrating all ATM information using UML and enabling XML data representations and data exchange based on internet protocols with WXXM for meteorological information.</p>	<p>Performance Improvement through the application of System-Wide Information Management (SWIM) Implementation of SWIM services (applications and infrastructure) creating the aviation intranet based on standard data models, and internet based protocols to maximize interoperability.</p>	<p>Enhanced Operational Decisions through Integrated Meteorological Information (Planning and Near-term Service) Meteorological information supporting automated decision processes or aids involving: meteorological information, meteorological translation, ATM impact conversion and ATM decision-making support.</p>	<p>Increased Interoperability, Efficiency and Capacity through FF-ICE, Step 1 application before Departure Introduction of FF-ICE Step1, to implement ground-ground exchanges using common flight information reference model, FIXM, XML and the flight object used before departure.</p>
XXX	XXX	XXX	XXX



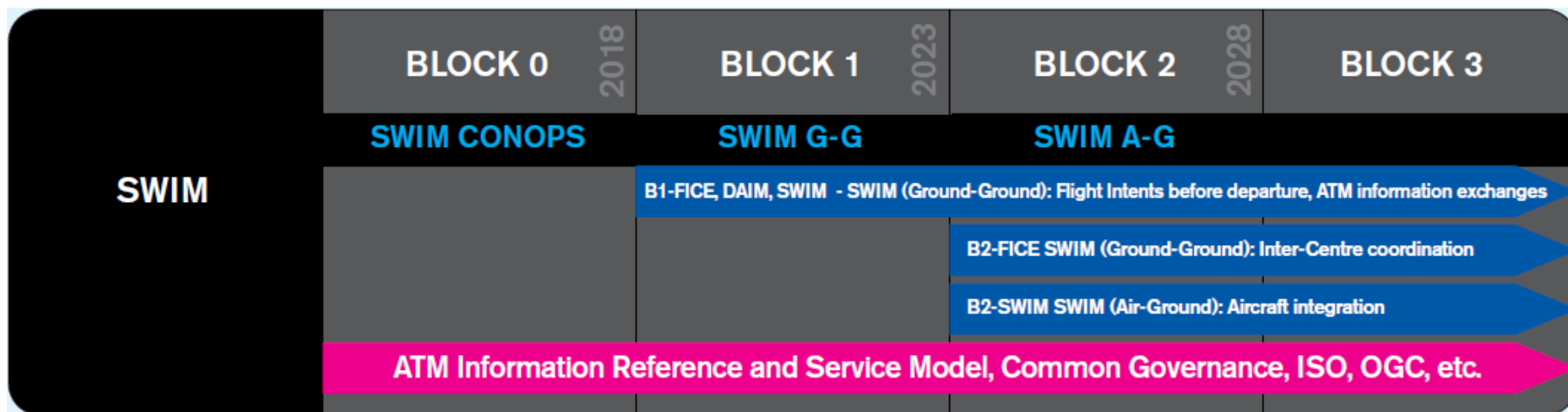
Technology Roadmaps

1. Communication	3. Navigation	5. Avionics
<ul style="list-style-type: none"> A/G Data comm G/G com A/G voice com 	<ul style="list-style-type: none"> Dedicated technology PBN 	<ul style="list-style-type: none"> Communications Surveillance Navigation Aircraft safety nets Onboard systems
2. Surveillance	4. Information Management	
<ul style="list-style-type: none"> Surface surveillance Ground-based surveillance A/A Surveillance 	<ul style="list-style-type: none"> SWIM FF, AIS/AIM and MET 	



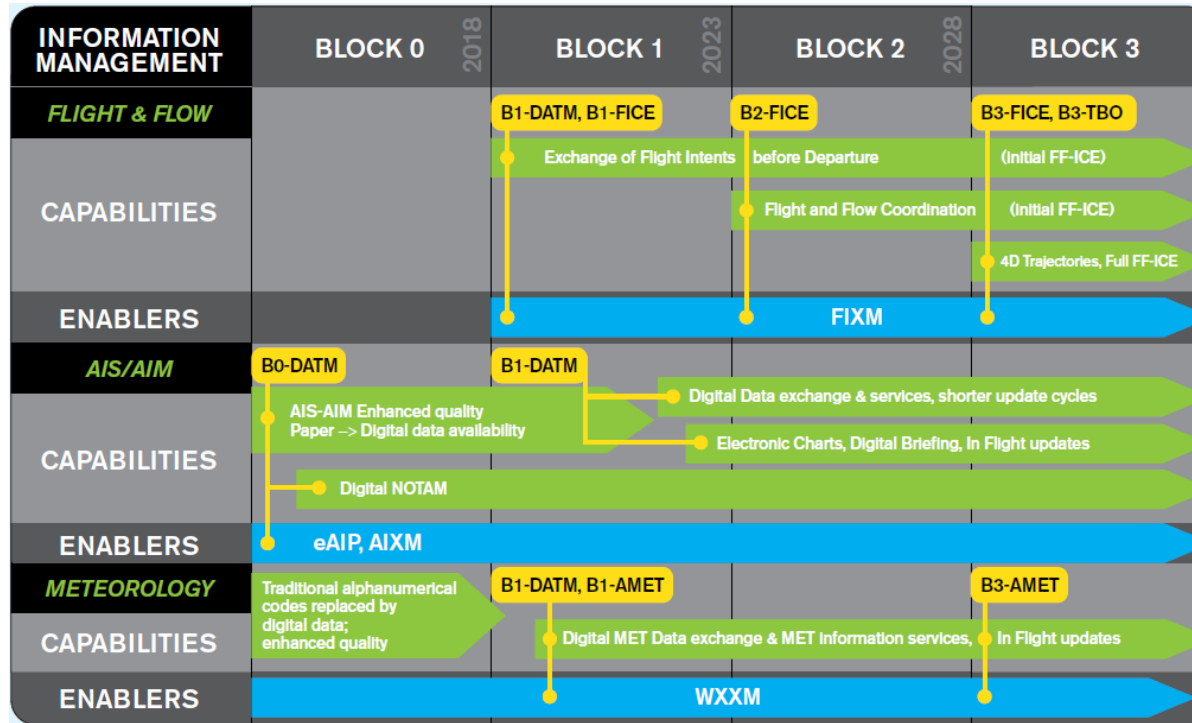


Technology Roadmap 7: System wide-information management (SWIM) (Domain: Information Management)





Technology Roadmap 8: Flight and Flow, AIS/AIM and MET (Domain: Information Management)





Implementation Support

- Consolidation of material into iKITS:
 - Provide complete reference for operational improvement implementation
 - iKITS currently available for PBN, RPAS, Runway Safety, Aircraft Operator Certificate, B0 Modules implementation and Safety Management
 - Available at:
<http://www.icao.int/safety/Implementation/Pages/iKITS.aspx>





Implementation Support

- Regional ASBU implementation plan/strategy:
 - EUR ASBU Implementation Plan
 - MID Air Navigation Strategy
- ICAO ESAF/MID ASBU Implementation Workshop (Cairo, Egypt, 23-26 November 2015)
- EUR/MID Interregional Seminar on “**Service Improvement through Integration of Digital AIM, MET and ATM Information**” in 2017



Implementation Monitoring



ICAO

CAPACITY & EFFICIENCY



ICAO

CAPACITY & EFFICIENCY

Regional Performance Dashboards

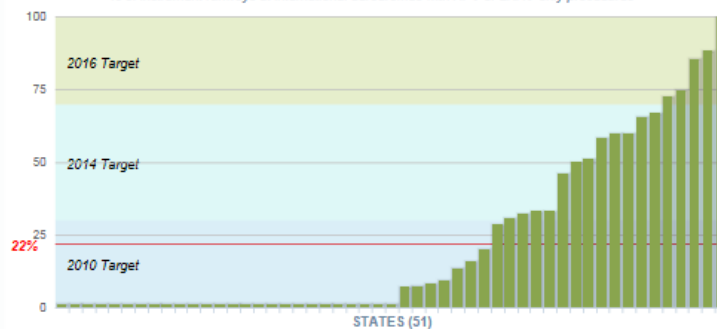
This Regional Performance Dashboards aim to provide a glance of both Safety and Air Navigation Capacity and Efficiency strategic objectives, using a set of indicators and targets based on the regional implementation of the Global Aviation Safety Plan (GASP) and the Global Air Navigation Plan (GANP).

DISCLAIMER: This version is still a work-in-progress, and will be improved in both performance and quality of data/information in further versions. Some metrics used in this Dashboard are still under discussion, and data collection is currently ongoing for better representative metrics.

Select an Agreement: Select a Regional Grouping:

- SAFETY
- AIR NAVIGATION
- Dashboards Guide
- Adoption History

Implementation of PBN Approach Procedures for EUR/NAT
% of instrument runways at international aerodromes with APV or LNAV-only procedures



2014

Air Navigation Report



2014 Edition

2015

Air Navigation Report



2015 Edition



ICAO CAIRO UNITING AVIATION

NO COUNTRY LEFT BEHIND



ICAO

North American
Central American
and Caribbean
(NACC) Office
Mexico City

South American
(SAM) Office
Lima

ICAO
Headquarters
Montréal

Western and
Central African
(WACAF) Office
Dakar

European and
North Atlantic
(EUR/NAT) Office
Paris

Middle East
(MID) Office
Cairo

Eastern and
Southern African
(ESAF) Office
Nairobi

Asia and Pacific
(APAC) Sub-office
Beijing

Asia and Pacific
(APAC) Office
Bangkok



THANK YOU